

OIL CONSERVATION COMMISSION  
Albuquerque DISTRICT

OIL CONSERVATION COMMISSION  
BOX 2088  
SANTA FE, NEW MEXICO

DATE April 25, 1980

RE: Proposed MC \_\_\_\_\_  
Proposed DHC \_\_\_\_\_  
Proposed NSL α \_\_\_\_\_  
Proposed SWD \_\_\_\_\_  
Proposed WFX \_\_\_\_\_  
Proposed PMX \_\_\_\_\_

Gentlemen:

I have examined the application dated April 25, 1980  
for the Senneco Oil Co Field #3 A-28-32N-11W  
Operator Lease and Well No. Unit, S-T-R

and my recommendations are as follows:

Approve  
\_\_\_\_\_  
\_\_\_\_\_  
\_\_\_\_\_  
\_\_\_\_\_  
\_\_\_\_\_

Yours very truly,

Frank W. Perry

# Tenneco Oil

A Tenneco Company

Penthouse  
720 South Colorado Blvd.  
Denver, Colorado 80222  
(303) 758-7130



CERTIFIED MAIL

Return Receipt Requested

April 21, 1980

New Mexico Oil Conservation Division  
P.O. Box 2088  
Santa Fe, New Mexico 87501

Attention: Joe D. Ramey

New Mexico Oil Conservation Division  
1000 Rio Brazos Road  
Aztec, New Mexico 87401

Attention: F. T. Chavez

RE: Application for Unorthodox Location  
Tenneco Fields 3  
Proposed Dakota Well  
San Juan County, New Mexico

Gentlemen:

Attached in duplicate (to each office) are a well location plat C-102 with a sketch of the surrounding topography and an ownership plat for the above-captioned Dakota gas well.

The Fields 3 proposed site is 1270' FNL, 1270' FEL, Section 28, T32N-R11W, San Juan County, New Mexico. This places the well only 50' from the boundary lines of the quarter section. This was the only feasible site due to topographical conditions as sketched on the C-102.

A copy of this application is being submitted to all offset operators by certified mail with a request that they furnish your Santa Fe office with a waiver of objection.

Pursuant to authority of Rule 104-F, we respectfully request your approval of an exemption to the standard well location requirements.

Very truly yours,

TENNECO OIL COMPANY

J. M. Lacey  
Division Production Manager

EMJ:el


Enclosures

## W A I V E R

hereby waives objection to Tenneco Oil Company's application for unorthodox location for their Fields 3 as proposed above.

By: \_\_\_\_\_

Date: \_\_\_\_\_



MAILING LIST  
APPLICATION FOR UNORTHODOX LOCATION  
TENNECO - FIELDS 3  
SAN JUAN COUNTY, NEW MEXICO

El Paso Natural Gas Company  
P.O. Box 1492  
El Paso, Texas 79978

Attn: R. H. Nordhausen

Southland Royalty Company  
410 17th Street, Suite 1000  
Denver, Colorado 80202

Attn: G. Babcock

New Mexico Oil Conservation Division  
1000 Rio Brazos Road  
Aztec, New Mexico 87401

Attn: F. T. Chavez

New Mexico Oil Conservation Division  
P.O. Box 2088  
Santa Fe, New Mexico 87501

Attn: J. D. Ramey



All distances must be from the outer boundaries of the Section

Operator <b>TENNECO OIL</b>			Lease <b>FIELDS</b>		Well No. <b>3</b>
Unit Letter <b>B</b>	Section <b>28</b>	Township <b>32N</b>	Range <b>11W</b>	County <b>San Juan</b>	
Actual Footage Location of Well:					
<b>1270</b>		feet from the <b>North</b>		line and <b>1270</b> feet from the <b>East</b> line	
Ground Level Elev. <b>6339</b>	Producing Formation		Pool		Dedicated Acreage:  Acres

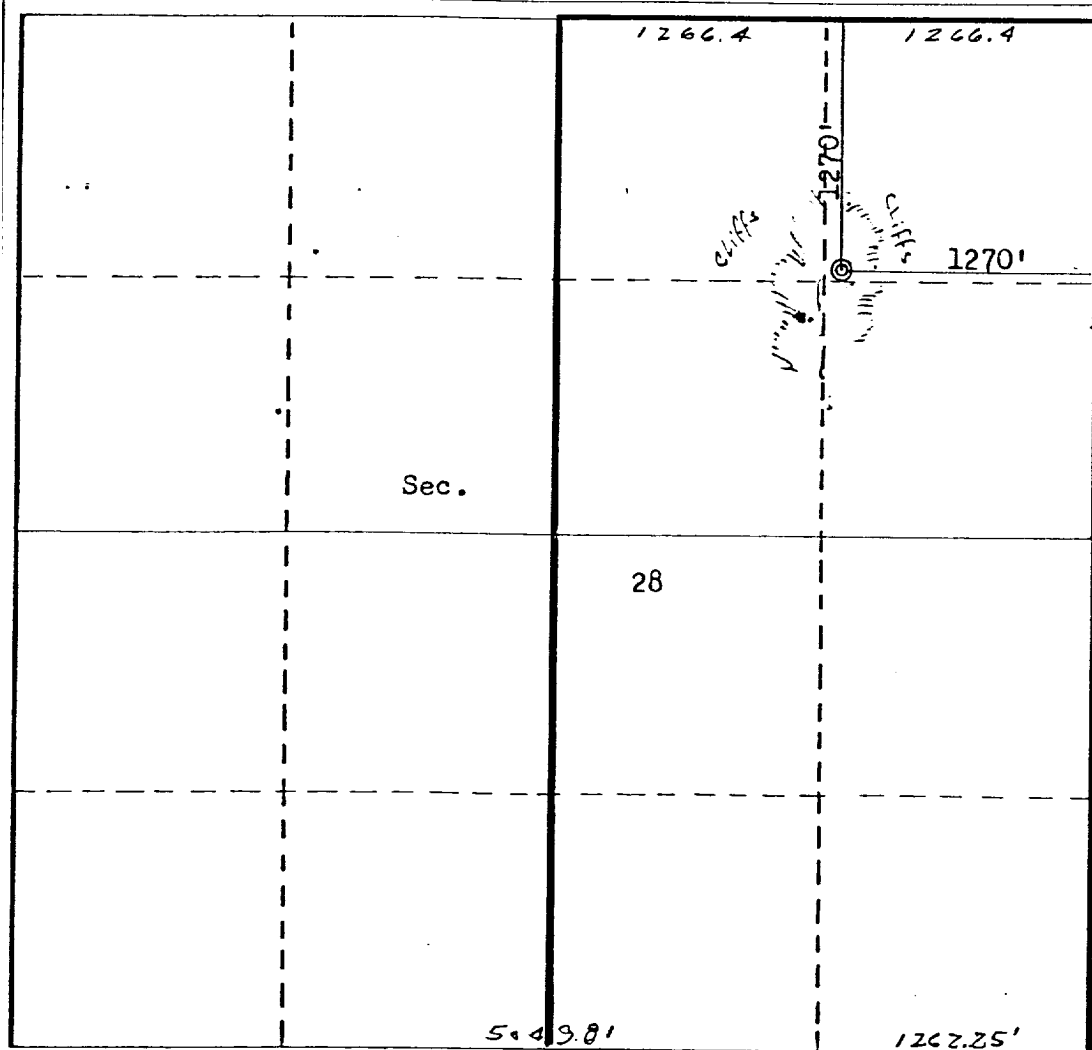
1. Outline the acreage dedicated to the subject well by colored pencil or hatchure marks on the plat below.
2. If more than one lease is dedicated to the well, outline each and identify the ownership thereof (both as to working interest and royalty).
3. If more than one lease of different ownership is dedicated to the well, have the interests of all owners been consolidated by communitization, unitization, force-pooling, etc?

☐ Yes ☐ No If answer is "yes," type of consolidation \_\_\_\_\_

If answer is "no," list the owners and tract descriptions which have actually been consolidated. (Use reverse side of this form if necessary.) \_\_\_\_\_

No allowable will be assigned to the well until all interests have been consolidated (by communitization, unitization, forced-pooling, or otherwise) or until a non-standard unit, eliminating such interests, has been approved by the Commission.

5065.5'



#### CERTIFICATION

I hereby certify that the information contained herein is true and complete to the best of my knowledge and belief.

Name \_\_\_\_\_

Position \_\_\_\_\_

Company \_\_\_\_\_

Date \_\_\_\_\_

I hereby certify that the well location shown on this plat was plotted from field notes of actual surveys made by me or under my supervision, and that the same is true to the best of my knowledge and belief.

**APR 25 1980**  
**OIL CON. COM.**  
**DIST. 3**

Date Surveyed \_\_\_\_\_

**February 6, 1980**

Registered Professional Engineer  
and/or Land Surveyor

*Fred B. Kerr Jr.*  
**Fred B. Kerr Jr.**  
Certificate No. **3950**  
**FRED B. KERR, JR.**

# R11W

Kd

COX

CANYON UNIT Oil & Gas  
Pacific Northwest Pipeline  
TOC Wt varies by PA

CANYON  
UNIT

COX  
CANYON  
UNIT

PA 4235 COX CANYON UNIT Oil  
& Gas All fms. 2,584.60 Ac.  
Pacific NW Pipeline operator  
TOC Wt varies by partic.

AREA

EPNG

BLANCO  
AREA

EPNG

21

TOC 1/2 Con 1/2  
Oil & Gas

BLANCO

22

23

SOUTHLAND ROY

35266 2.21E 66 Ac.  
Oil & Gas  
TOC 1/2, CON 1/2  
SF-078051

28

EPNG

27

PA-4488

26

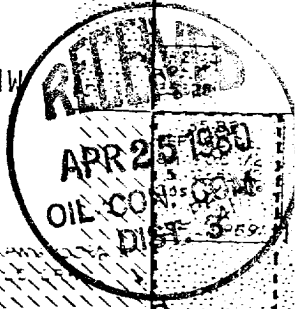
33

34

35

Ownership Plat  
Non-Standard Location Request  
Tenneco Fields #3  
1270 FNL 1270 FEL Sec. 28-T32N-R11W  
San Juan County, New Mexico

Completed Dakota Well



BLANCO

16