

**Tenneco Oil**  
**Exploration and Production**  
A Tenneco Company



Rocky Mountain Division

P.O. Box 3249  
Englewood, Colorado 80155  
(303) 740-4800

Delivery Address:  
6061 South Willow Drive  
Englewood, Colorado

CERTIFIED MAIL

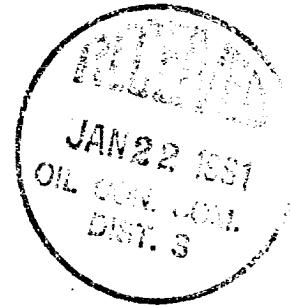
Return Receipt Requested

January 19, 1981

Mr. Joe D. Ramey  
New Mexico Oil Conservation Division  
P.O. Box 2088  
Santa Fe, New Mexico 87501

Mr. F. T. Chavez  
New Mexico Oil Conservation Division  
1000 Rio Brazos Road  
Aztec, New Mexico 87401

Re: Application for Non-Standard Location  
Mansfield Com 4  
1520 FSL, 1405 FEL  
Sec. 30, T30N, R9W  
San Juan County, New Mexico



Gentlemen:

Attached in duplicate (to each office) are a well location plat with a sketch of the surrounding conditions and an ownership plat for the above captioned Dakota well.

The Mansfield Com 4 has been moved from its original location at the request of the Bureau of Land Management for topographical reasons. The new location is only 85' from the quarter/quarter boundary.

A copy of this application is being sent to all offset operators by certified mail with a request that they furnish your Santa Fe office with a waiver of objection.

Pursuant to authority of Rule 104-F we respectfully request your approval of an exemption to the standard well location requirements.

Yours very truly,  
TENNECO OIL COMPANY

R. A. Mishler  
Sr. Production Analyst

RAM/rr  
Enclosures

W A I V E R

\_\_\_\_\_ hereby waives objection to Tenneco Oil Company's application for unorthodox location for their Mansfield Com 4 as proposed above.

BY: \_\_\_\_\_

DATE: \_\_\_\_\_

## OIL CONSERVATION DIVISION

P. O. BOX 2088

SANTA FE, NEW MEXICO 87501

Form C-167  
Revised 10-1-78

STATE OF NEW MEXICO

ENERGY AND MINERALS DEPARTMENT

All distances must be from the outer boundaries of the Section.

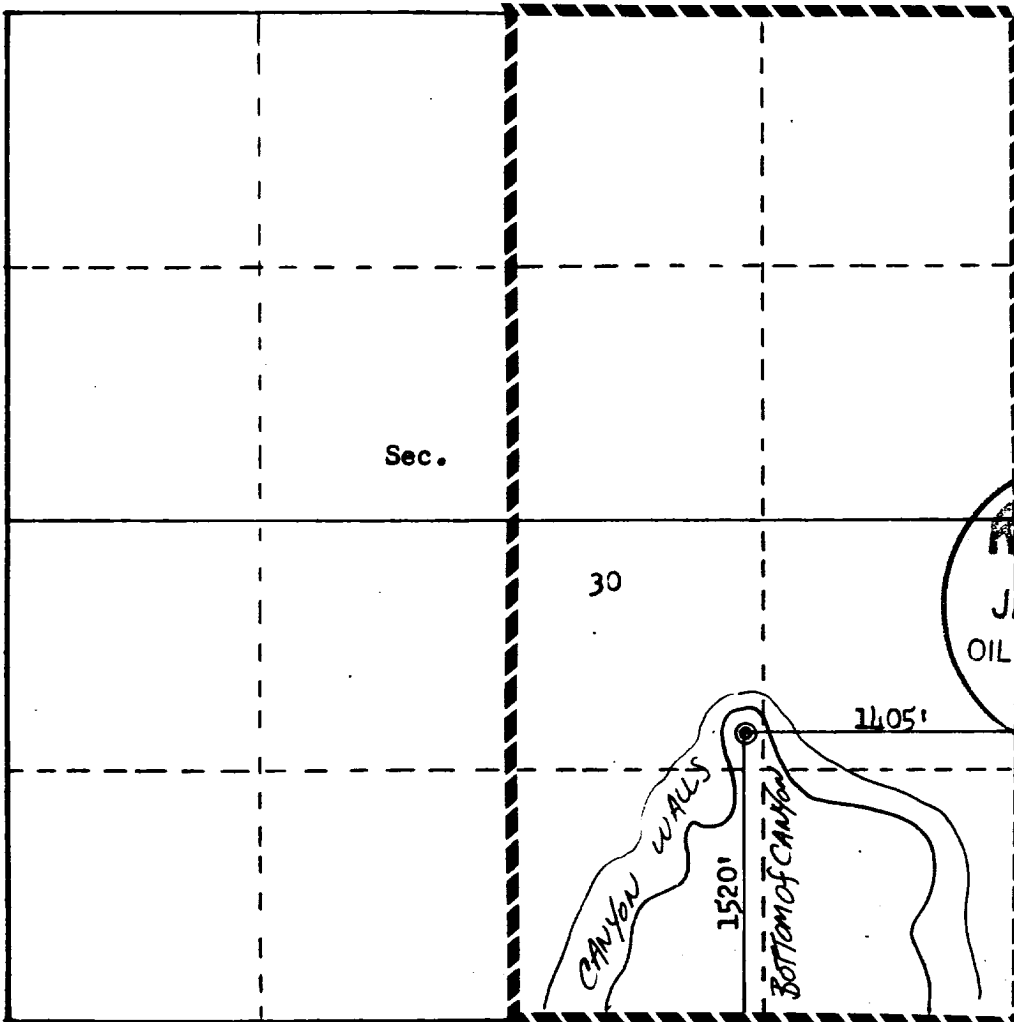
Operator <b>TENNECO OIL COMPANY</b>		Lease <b>MANSFIELD COM</b>		Well No. <b>11</b>
Unit Letter <b>J</b>	Section <b>30</b>	Township <b>30N</b>	Range <b>9W</b>	County <b>San Juan</b>
Actual Footage Location of Well: <b>1520</b> feet from the <b>South</b> line and <b>1105</b> feet from the <b>East</b> line				
Ground Level Elev: <b>5971</b>	Producing Formation	Pool	Dedicated Acreage: <b>Acres</b>	

1. Outline the acreage dedicated to the subject well by colored pencil or hachure marks on the plat below.
2. If more than one lease is dedicated to the well, outline each and identify the ownership thereof (both as to working interest and royalty).
3. If more than one lease of different ownership is dedicated to the well, have the interests of all owners been consolidated by communitization, unitization, force-pooling, etc?

☐ Yes ☐ No If answer is "yes," type of consolidation \_\_\_\_\_

If answer is "no," list the owners and tract descriptions which have actually been consolidated. (Use reverse side of this form if necessary.) \_\_\_\_\_

No allowable will be assigned to the well until all interests have been consolidated (by communitization, unitization, forced-pooling, or otherwise) or until a non-standard unit, eliminating such interests, has been approved by the Commission.



## CERTIFICATION

I hereby certify that the information contained herein is true and complete to the best of my knowledge and belief.

Name

R. A. Mishler

Position

Sr. Production Analyst

Company

Tenneco Oil Company

Date

January 19, 1981

RECEIVED  
JAN 22 1981  
OIL CON. COM.  
DIST. 3

I hereby certify that the well location shown on this plat was plotted from field notes of actual surveys made by me or under my supervision, and that the same is true and correct to the best of my knowledge and belief.

Date Surveyed

December 20, 1980

Registered Professional Engineer and Land Surveyor

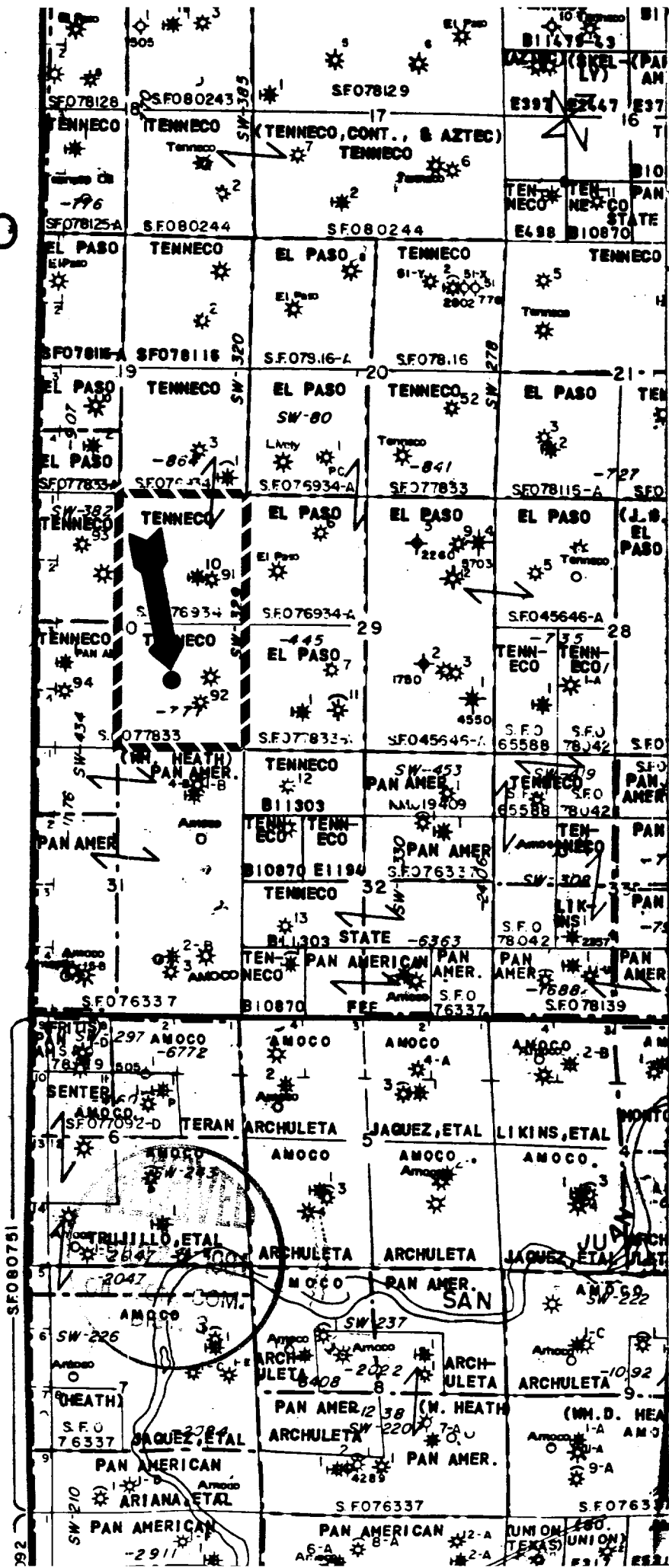
Fred B. Kerr, Jr.

Certification No. KERR, JR.

3950

T  
30  
N

(SUN)



MAILING LIST  
APPLICATION FOR UNORTHODOX LOCATION  
TENNECO MANSFIELD COM #4  
SAN JUAN COUNTY, NEW MEXICO

New Mexico Oil Conservation Division  
P.O. Box 2088  
Santa Fe, New Mexico 87501  
Attention: Joe D. Ramey

New Mexico Oil Conservation Division  
1000 Rio Brazos Road  
Aztec, New Mexico 87401  
Attention: F. T. Chavez

El Paso Natural Gas Company  
P.O. Box 289  
Farmington, New Mexico  
Attention: John Ahlm

Amoco Production Company  
Denver Region  
Security Life Building  
Denver, Colorado 80202  
Attention: A. M. Roney



STATE OF NEW MEXICO  
ENERGY AND MINERALS DEPARTMENT

OIL CONSERVATION DIVISION  
AZTEC DISTRICT OFFICE

1000 RIO BRAZOS ROAD  
AZTEC, NEW MEXICO 87410  
(505) 334-6178

OIL CONSERVATION DIVISION  
BOX 2088  
SANTA FE, NEW MEXICO 87501

DATE 3-3-81

RE: Proposed MC \_\_\_\_\_  
Proposed DHC \_\_\_\_\_  
Proposed NSL α \_\_\_\_\_  
Proposed SWD \_\_\_\_\_  
Proposed WFX \_\_\_\_\_  
Proposed PMX \_\_\_\_\_

Gentlemen:

I have examined the application dated 1-22-81  
for the Senneco Manfield Com #4 J-30-30N-9W  
Operator Lease and Well No. Unit, S-T-R

and my recommendations are as follows:

Approve  
\_\_\_\_\_  
\_\_\_\_\_  
\_\_\_\_\_  
\_\_\_\_\_  
\_\_\_\_\_

Yours truly,

Ernest J. Chang