

UNITED STATES
DEPARTMENT OF THE INTERIOR
BUREAU OF LAND MANAGEMENT

FORM APPROVED
Budget Bureau No. 1004-0135
Expires September 30, 1990

SUNDRY NOTICES AND REPORTS ON WELLS

Do not use this form for proposals to drill or to deepen or reentry to a different reservoir.
Use "APPLICATION FOR PERMIT--" for such proposals

5. Lease Designation and Serial No.

NM - 03566

6. If Indian, Allottee or Tribe Name

7. If Unit or CA, Agreement Designation

8. Well Name and No.

Gage Com 1E

9. API Well No.

30-045-24917

10. Field and Pool or Exploratory Area
Basin Dakota/Blanco Mesaverde

11. County or Parish, State

San Juan New Mexico

SUBMIT IN TRIPLICATE

1. Type of Well

☐ OIL
WELL

☒ GAS
WELL

☐ OTHER

2. Name of Operator

Amoco Production Company

Mary Conley

3. Address and Telephone No.

P.O. Box 3092 Houston, TX 772533

4. Location of Well (Footage, Sec., T., R., M., or Survey Description)

810' FSL & 790' FEL Sec. 20 T30N R10W Unit P

12. CHECK APPROPRIATE BOX(S) TO INDICATE NATURE OF NOTICE, REPORT, OR OTHER DATA

TYPE OF SUBMISSION

- ☒ Notice of Intent
☐ Subsequent Report
☐ Final Abandonment Notice

TYPE OF ACTION

- ☐ Abandonment
☒ Recompletion
☐ Plugging Back
☐ Casing Repair
☐ Altering Casing
☒ Other
- ☐ Change of Plans
☐ New Construction
☐ Non-Routine Fracturing
☐ Water Shut-Off
☐ Conversion to Injection

Add Blanco Mesaverde & Downhole Commingle

(Note: Report results of multiple completion on Well Completion or
Recompletion Report and Log form.)

13. Describe Proposed or Completed Operations. (Clearly state all pertinent details, and give pertinent dates, including estimated date of starting any proposed work. If well is directionally drilled, give subsurface locations and measured and true vertical depths for all markers and zones pertinent to this work.)*

Amoco Production Company request permission to complete the subject well into the Blanco Mesaverde and commingle production downhole with the existing Basin Dakota Pool as per the attach procedure.

The Basin Dakota (71599) & the Blanco Mesaverde (72319) Pools are Pre-Approved Pools for Downhole Commingling. NMOCD order R-11363.


The working interest in the proposed commingled pools are identical, however, overriding and royalty interest owners are not identical and were notified of this application via certified mail (return receipt) on September 6, 2000. A listing of these owners is also attached.

Production is proposed to be allocated based on the subtraction method using the projected future decline for production from the Dakota. That production shall serve as a base for production subtracted from total production for the commingled well. The balance of the production will be attributed to the Blanco Mesaverde. Attached is the future production decline estimate for the Dakota.

Commingling Production Downhole in the subject well from the proposed pools with not reduce the value of the total remaining production.

14. I hereby certify that the foregoing is true and correct

Signed



Title **Sr. Business Analyst**

Date **08/06/00**

(This space for Federal or State office use)

Approved by

Title

Date

OCT 27 2000

Conditions of approval, if any:

Title 18 U.S.C. Section 1001, makes it a crime for any person knowingly and willfully to make to any department or agency of the United States any false, fictitious or fraudulent statements or representations as to any matter within its jurisdiction.

*See Instructions On Reverse Side

DISTRICT I

P.O. Box 1980, Hobbs, NM 88240

DISTRICT II

311 South First., Artesia, NM 88210

DISTRICT III

1000 Rio Brazos Rd., Aztec, NM 87410

DISTRICT IV

2040 South Pacheco, Santa Fe, NM 87505

State of New Mexico

Energy, Minerals and Natural Resources Department

OIL CONSERVATION DIVISION

2040 South Pacheco

Santa Fe, New Mexico 87505

Form C-102

Revised October 18, 1994

Submit to Appropriate District Office

State Lease - 4 Copies

Fee Lease - 3 Copies

WELL LOCATION AND ACREAGE DEDICATION PLAT

API Number 30-045-24917	Pool Code 71599 & 72319	Pool Name Basin Dakota & Blanco Mesaverde
Property Code 000567	Property Name Gage Com	Well Number 1E
OGRID No. 000778	Operator Name AMOCO PRODUCTION COMPANY	Elevation 6226' GR

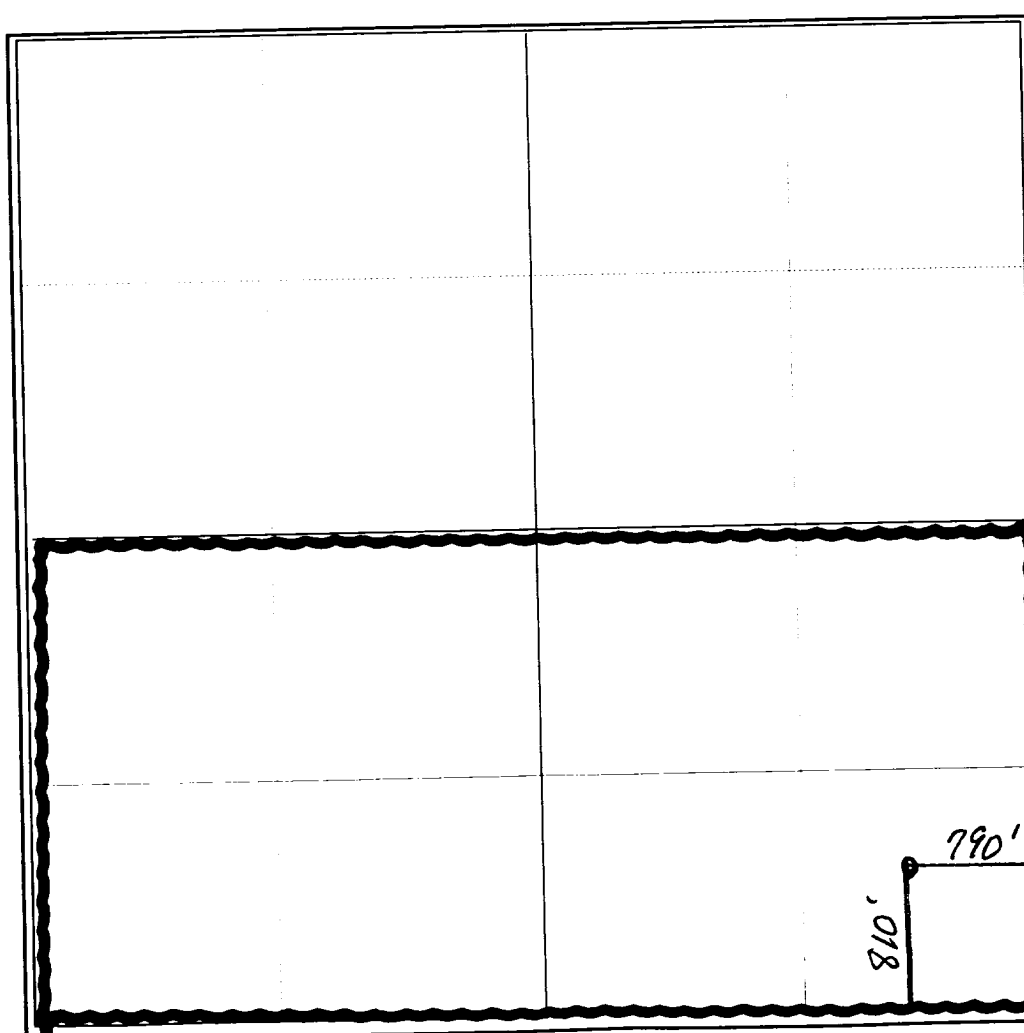

Surface Location

UL or lot no.	Section	Township	Range	Lot. Idn	Feet from the	North/South Line	Feet from the	East/West Line	County
UNIT P	20	30N	10W		810'	SOUTH	790'	EAST	San Juan

Bottom Hole Location If Different From Surface

UL or lot no.	Section	Township	Range	Lot. Idn	Feet from the	North/South Line	Feet from the	East/West Line	County
Dedicated Acreage: 309.22		Joint or Infill		Consolidation Code		Order No.			

**NO ALLOWABLE WILL BE ASSIGNED TO THIS COMPLETION UNTIL ALL INTERESTS HAVE BEEN CONSOLIDATED
OR A NON-STANDARD UNIT HAS BEEN APPROVED BY THE DIVISION**

	OPERATOR CERTIFICATION <i>I hereby certify that the information contained herein is true and complete to the best of my knowledge and belief</i> Signature  Printed Name Mary Corley Position Sr. Regulatory Analyst Date 07/05/2000
	SURVEY CERTIFICATION <i>I hereby certify that the well location shown on this plat was plotted from field notes of actual surveys made by me or under my supervision, and that the same is true and correct to the best of my knowledge and belief.</i> 12/26/1980 Date of Survey Signature & Seal of Professional Surveyor Fred B Kerr Jr Certificate No. 3950