

**UNITED STATES
DEPARTMENT OF THE INTERIOR
GEOLOGICAL SURVEY**

SUNDRY NOTICES AND REPORTS ON WELLS

(Do not use this form for proposals to drill or to deepen or plug back to a different reservoir. Use Form 9-331-C for such proposals.)

1. oil well gas well other

2. NAME OF OPERATOR
Supron Energy Corporation

3. ADDRESS OF OPERATOR
P.O. Box 808, Farmington, New Mexico 87401

4. LOCATION OF WELL (REPORT LOCATION CLEARLY. See space 17 below.)
AT SURFACE: 905'/North; 1020'/West line
AT TOP PROD. INTERVAL: Same as above
AT TOTAL DEPTH: Same as above

16. CHECK APPROPRIATE BOX TO INDICATE NATURE OF NOTICE, REPORT, OR OTHER DATA

5. LEASE
NM 04375

6. IF INDIAN, ALLOTTEE OR TRIBE NAME

7. UNIT AGREEMENT NAME

8. FARM OR LEASE NAME
Reid "A"

9. WELL NO.
2-E

10. FIELD OR WILDCAT NAME
Basin Dakota - Blanco Mesaverde

11. SEC., T., R., M., OR BLK. AND SURVEY OR AREA
Sec. 1, T-30N, R-13W, N.M.P.M.

12. COUNTY OR PARISH San Juan 13. STATE New Mexico

14. API NO.

15. ELEVATIONS (SHOW DF, KDB, AND WD)

REQUEST FOR APPROVAL TO:	SUBSEQUENT REPORT OF:
TEST WATER SHUT-OFF <input type="checkbox"/>	<input type="checkbox"/>
FRACTURE TREAT <input type="checkbox"/>	<input type="checkbox"/>
SHOOT OR ACIDIZE <input type="checkbox"/>	<input type="checkbox"/>
REPAIR WELL <input type="checkbox"/>	<input type="checkbox"/>
PULL OR ALTER CASING <input type="checkbox"/>	<input type="checkbox"/>
MULTIPLE COMPLETE <input type="checkbox"/>	<input type="checkbox"/>
CHANGE ZONES <input type="checkbox"/>	<input type="checkbox"/>
ABANDON* <input type="checkbox"/>	<input type="checkbox"/>

(other) Change Mesaverde zone to Wildcat Fruitland

(NOTE: Report results of multiple completion or zone change on Form 9-330.)

17. DESCRIBE PROPOSED OR COMPLETED OPERATIONS (Clearly state all pertinent details, and give pertinent dates, including estimated date of starting any proposed work. If well is directionally drilled, give subsurface locations and measured and true vertical depths for all markers and zones pertinent to this work.)*

We desire to change zones on this well from a Dakota - Mesaverde dual completion to a Dakota - Fruitland dual completion. The Fruitland zone was not anticipated in this well when it was drilled, however when we logged the well we found a very good Fruitland zone. If we try to drill the Fruitland well in a different location we may not find the sand to be present. The completion will be the same completion of a different zone as shown on the A.P.D.

Attached is a new C-102 showing the dedicated acreage.


Subsurface Safety Valve: Manu. and Type _____ Set @ _____

18. I hereby certify that the foregoing is true and correct

SIGNED Rudy D. Motto TITLE Area Supt. DATE October 19, 1981
Rudy D. Motto

(This space for Federal or State office use)

APPROVED BY Dean Elliott TITLE ACTING SUPERVISOR DATE OCT 22 1981
CONDITIONS OF APPROVAL, IF ANY:



cmz

All distances must be from the outer boundaries of the Section.

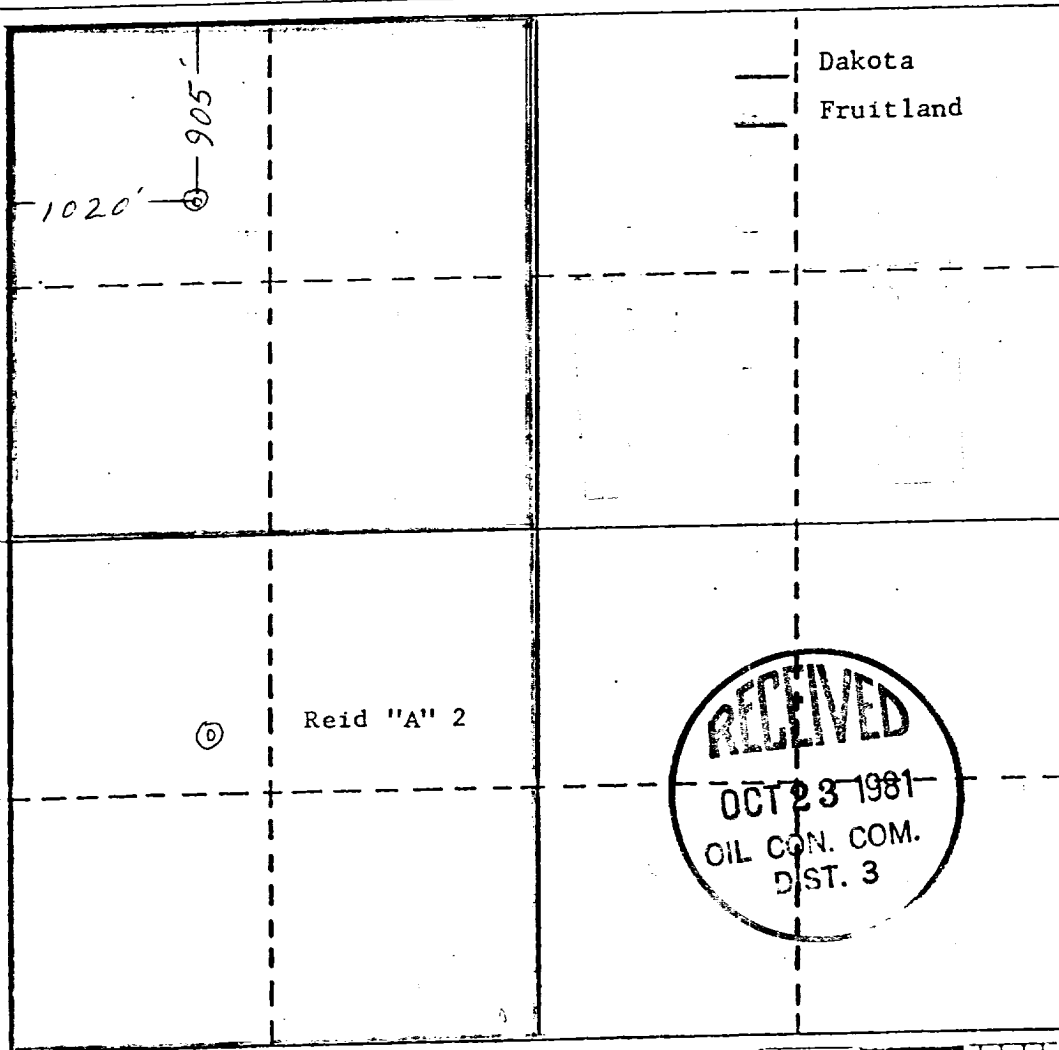
Operator SUPRON ENERGY CORPORATION		Lease REID "A"			Well No. 2-E
Unit Letter D	Section 1	Township 30 NORTH	Range 13 WEST	County SAN JUAN	
Actual Footage Location of Well: 905 feet from the NORTH line and 1020 feet from the WEST line					
Ground Level Elev. 5986	Producing Formation DAKOTA FRUITLAND		Pool BASIN WILDCAT		Dedicated Acreage: W/2 319.10 NW/4 159.10 Acres

- Outline the acreage dedicated to the subject well by colored pencil or hatchure marks on the plat below.
- If more than one lease is dedicated to the well, outline each and identify the ownership thereof (both as to working interest and royalty).
- If more than one lease of different ownership is dedicated to the well, have the interests of all owners been consolidated by communitization, unitization, force-pooling, etc?

Yes No If answer is "yes," type of consolidation _____

If answer is "no," list the owners and tract descriptions which have actually been consolidated. (Use reverse side of this form if necessary.) _____

No allowable will be assigned to the well until all interests have been consolidated (by communitization, unitization, forced-pooling, or otherwise) or until a non-standard unit, eliminating such interests, has been approved by the Division.




CERTIFICATION

I hereby certify that the information contained herein is true and complete to the best of my knowledge and belief.

Rudy D. Motto

Name
Rudy D. Motto
Position
Area Superintendent
Company
Supron Energy Corporation
Date
October 19, 1981

I hereby certify that the well location shown on this plat was plotted from field notes of a registered professional engineer by me or under my supervision and that the same is true and correct to the best of my knowledge and belief.



Date Surveyed
March 18, 1981
Registered Professional Engineer and/or Land Surveyor

Michael Daly

Certificate No.
5992

