



Southland Royalty Company

June 28, 1982

Oil Conservation Division
1000 Rio Brazos Road
Aztec, New Mexico 87410


Gentlemen:

The following is the deviation record for Southland Royalty Company's Sammons #2E well located in Section 32, T30N, R12W, San Juan County, New Mexico.

<u>Depth</u>	<u>Deviation</u>	<u>Depth</u>	<u>Deviation</u>
825'	1/4 deg.	3750'	3/4 deg.
1337'	1/4 deg.	3926'	1 deg.
1865'	1/4 deg.	4395'	3/4 deg.
2279'	1/2 deg.	4908'	1 deg.
2740'	1/2 deg.	5402'	3/4 deg.
3240'	3/4 deg.	5932'	3/4 deg.
		6320'	1-1/2 deg.


Sincerely,

SOUTHLAND ROYALTY COMPANY



R. E. Fielder
District Engineer

REF/eg

Attachment



Oil Conservation Division
Page 2
June 28, 1982



STATE OF NEW MEXICO

County of San Juan

The foregoing instrument was acknowledged before me this 28th day of June, 1982, by R. E. Fielder of Southland Royalty Company on behalf of said Company.

NOTARY BOND FILED WITH SECRETARY OF STATE

My Commission Expires: 4-27-85

Esther J. Greyeyes
Esther J. Greyeyes
Notary Public - NM

