


Form C-107  
Revised April 1982



APPLICATION FOR MULTIPLE COMPLETION

Operator <u>Southland Royalty Company</u>		County <u>San Juan</u>	Date <u>August 4, 1982</u>
Address <u>P.O. Drawer 570</u>		Lease <u>Tommy Bolack</u>	Well No. <u>1E</u>
<u>Farmington, New Mexico 87401</u>		Township <u>30N</u>	Range <u>12W</u>
Location of Well	Unit <u>J</u>	Section <u>1</u>	

All Applicants for multiple completion must complete Items 1 and 2 below.

1. The following facts are submitted:	Upper Zone	Intermediate Zone	Lower Zone
a. Name of Pool and Formation	<u>Flora Vista Gallup</u>		<u>Basin Dakota</u>
b. Top and Bottom of Pay Section (Perforations)	<u>6036'-6067'</u>		<u>6700'-6904'</u>
c. Type of production (Oil or Gas)	<u>Gas</u>		<u>Gas</u>
d. Method of Production (Flowing or Artificial Lift)	<u>Flowing</u>		<u>Flowing</u>
e. Daily Production <input type="checkbox"/> Actual <input checked="" type="checkbox"/> Estimated Oil Bbls. --- Gas MCF <u>163</u> Water Bbls. ---			<u>1697</u>

2. The following must be attached:

- Diagrammatic Sketch of the Multiple Completion, showing all casing strings, including diameters and setting depths, centralizers and/or turbolizers and location thereof, quantities used and top of cement, perforated intervals, tubing strings, including diameters and setting depth, location and type of packers and side door chokes, and such other information as may be pertinent.
- Plat showing the location of all wells on applicant's lease, all offset wells on offset leases, and the names and addresses of operators of all leases offsetting applicant's lease.
- Electrical log of the well or other acceptable log with tops and bottoms of producing zones and intervals of perforation indicated thereon. (If such log is not available at the time application is filed it shall be submitted as provided by Rule 112-A.)

I hereby certify that the information above is true and complete to the best of my knowledge and belief.

Signed C. Parsons Title Dist. Prod. Manager Date August 4, 1982

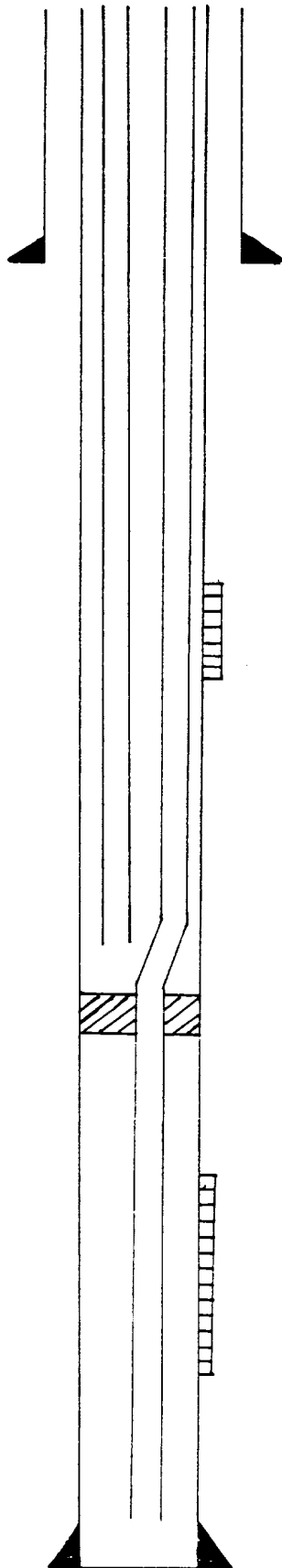
(This space for State Use)

Approved By Smk? [Signature] Title SUPERVISOR DISTRICT # 3 Date AUG 5 1982

NOTE: If the proposed multiple completion will result in an unorthodox well location and/or a non-standard proration unit in one or more of the producing zones, then separate application for approval of the same should be filed simultaneously with this application.

SOUTHLAND ROYALTY COMPANY - DUAL COMPLETION DIAGRAM

TOMMY BOLACK #1E  
1720' FSL & 1480' FEL  
Section 1, T30N, R12W  
San Juan, New Mexico



8-5/8", 24#, K-55 casing set at 218', cemented with  
171 cu.ft. (145 sacks) cement.

Perforated Gallup from 6036'-6067' (7 holes).  
Frac'd with 44,550 gals Mini Max III-30 and 56,500# 20/40 sand.

Landed 1-1/2", 2.76#, J-55, IJ tubing at 6078'.

Otis Packer set at 6106'.

Perforated Dakota from 6700'-6904' (14 holes).  
Frac'd with 126,700 gals 30# gel and 97,000# 20/40 sand.

Landed 1-1/2", 2.90#, J-55, EUE tubing at 6850'.

5-1/2", 15.5#, K-55 casing set at 6939', cemented in 3 stages  
with 1969 cu.ft. (1370 sacks) cement.

OFFSET OPERATORS AND ADDRESSES

Tenneco Oil Company  
P. O. Box 3249  
Englewood, Colorado 80155

Amoco Production Company  
501 Airport Drive  
Farmington, New Mexico 87401

Horace McKay, Jr., Operator  
Box 14738  
6106 Tramway Blvd, NE  
Albuquerque, New Mexico 87191

Tom Bolack  
Route 3, Box 47  
Farmington, New Mexico 87401

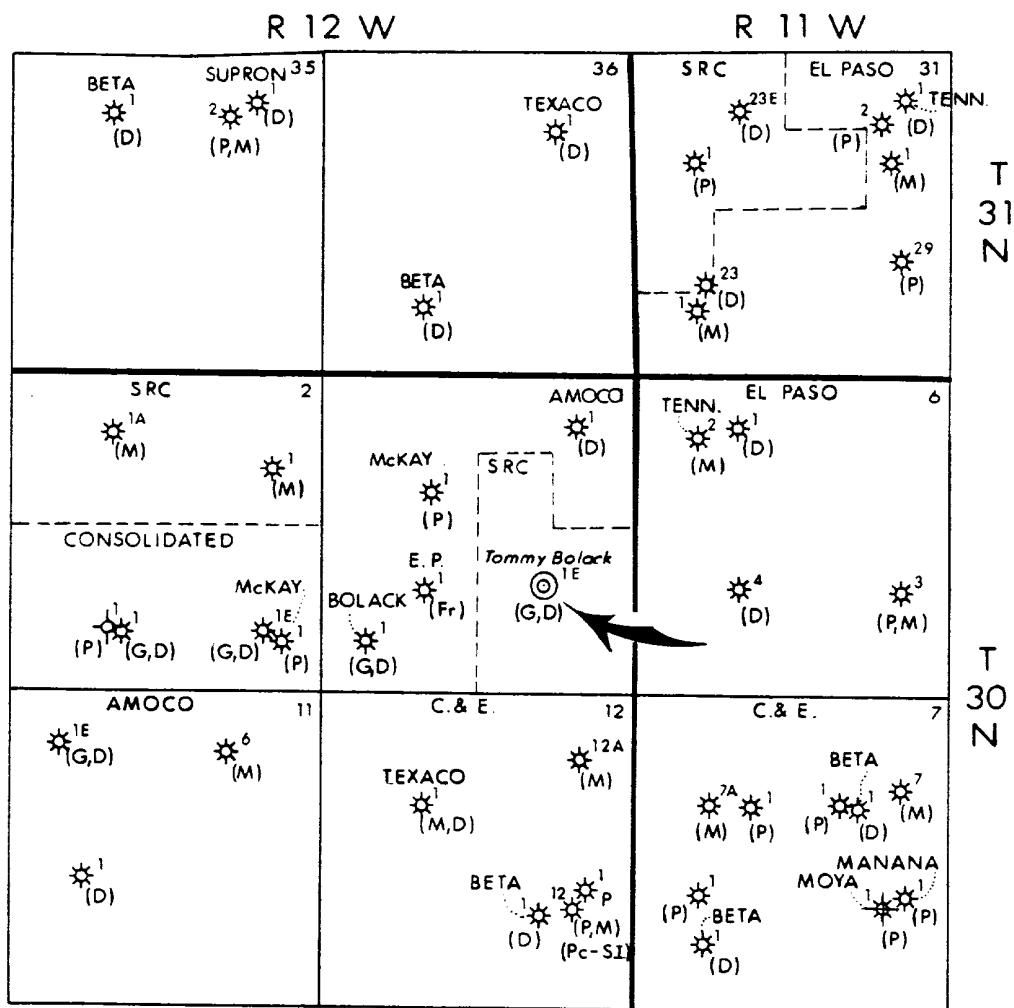
C & E Operators  
1701 One Energy Square  
4925 Greenville Avenue  
Dallas, Texas 75230

Texaco, Inc.  
P. O. Box 2100  
Denver, Colorado 80201

Consolidated Oil & Gas, Inc.  
P. O. Box 2038  
Farmington, New Mexico 87401

El Paso Natural Gas Company  
P.O. Box 990  
Farmington, New Mexico 87401

Beta Development Company  
238 Petroleum Plaza  
Farmington, New Mexico 87401



**Southland Royalty Company**  
**FARMINGTON DISTRICT**  
FARMINGTON, NEW MEXICO

OFFSET OPERATORS  
 PERMISSION FOR DUAL COMPLETION  
 —GALLUP & DAKOTA—

SRC

*Tommy Bolack #1E*

1720' FSL & 1480' FEL  
 SEC. 1-T.30N.-R.12W.

SAN JUAN COUNTY, NEW MEXICO

BY BOB FIELDER

1" = 3000'

AUGUST 4, 1982

D-138