



TONEY ANAYA  
GOVERNOR

STATE OF NEW MEXICO  
ENERGY AND MINERALS DEPARTMENT  
OIL CONSERVATION DIVISION

December 3, 1985

50 YEARS



1935 - 1985

POST OFFICE BOX 2088  
STATE LAND OFFICE BUILDING  
SANTA FE, NEW MEXICO 87501  
(505) 827-5800

Burr & Cooley  
Suite 300  
300 W. Arrington  
Farmington, New Mexico 87401

Attention: Joel B. Burr, Jr.

AMENDED  
Administrative Order NSL-2041

Dear Mr. Burr:

Reference is made to your application for a non-standard location for your Country Club Well No. 1 to be located 1420 feet from the North line and 730 feet from the East line of Section 30, Township 30 North, Range 12 West, NMPM, Fulcher-Kutz Pictured Cliffs and Fruitland Pools, San Juan County, New Mexico. The NE/4 of said Section 30 is to be dedicated to both the Pictured Cliffs and the Fruitland Pools.

By authority granted me under the provisions of Rule 104 F(I), the above-described unorthodox location is hereby approved.

Sincerely,

R. L. STAMETS, Director

RLS/DC/dr

cc: Oil Conservation Division - Aztec

REMARKS: This amended order authorizes an unorthodox location for the Fruitland formation as well as the originally approved location for the Pictured Cliffs formation.

**RECEIVED**  
DEC 09 1985  
OIL CON. DIV.  
DIST. 3



STATE OF NEW MEXICO  
ENERGY AND MINERALS DEPARTMENT

OIL CONSERVATION DIVISION  
AZTEC DISTRICT OFFICE

1000 RIO BRAZOS ROAD  
AZTEC, NEW MEXICO 87410  
(505) 334-6178

OIL CONSERVATION DIVISION  
BOX 2088  
SANTA FE, NEW MEXICO 87501

DATE 11-1-85

RE: Proposed MC \_\_\_\_\_  
Proposed DHC \_\_\_\_\_  
Proposed NSL X \_\_\_\_\_  
Proposed SWD \_\_\_\_\_  
Proposed WFX \_\_\_\_\_  
Proposed PMX \_\_\_\_\_

Gentlemen:

I have examined the application dated 11-1-85  
for the Joel B. Burr Jr. Country Club #1 H-30-300-12W  
Operator Lease and Well No. Unit, S-T-R

and my recommendations are as follows:

Approved  
\_\_\_\_\_  
\_\_\_\_\_  
\_\_\_\_\_  
\_\_\_\_\_  
\_\_\_\_\_

Yours truly,

[Signature]

**BURR & COOLEY**  
**ATTORNEYS AND COUNSELORS AT LAW**  
**SUITE 300, 300 W. ARRINGTON**  
**FARMINGTON, NEW MEXICO 87401**  
**(505) 325-1701**

JOEL B. BURR, JR.

WILLIAM J. COOLEY (1929-1981)

October 31, 1985

New Mexico Oil Conservation Commission  
P.O. Box 2088  
Santa Fe, NM 87501

Attn: R.L. Stamets,  
Director, Energy & Minerals Department

Re: Unorthodox Location  
Joel B. Burr, Jr. - No. 1 Country Club Well

Dear Sir:

The undersigned seeks permission for an unorthodox location of his No. 1 Country Club well located 1420' FNL and 730' FEL, Section 30, T30N, R12W, N.M.P.M., San Juan County, New Mexico.

Your files will reflect that you have previously granted an unorthodox location for this well as it applies to the Pictured Cliff Formation underlying said well site. Your records will also reflect that a bridge plug was set above the Pictured Cliff Formation at a depth of 1765' so that operator could test the Fruitland Formation with perforations from 1352' to 1360'. This well is currently capable of producing from the Fruitland Formation.

This location is needed to take advantage of an existing well pad, and also avoid production equipment on that pad. The site is within the city limits of Farmington, New Mexico and is located about 250' northeast of a fairway at San Juan Country Club. Moving the site to a standard location in its present quarter-quarter would conflict with the golf course or a planned sub-division (see attached sub-division plan).

The undersigned requests an unorthodox location based on topography.

Attached are the following:

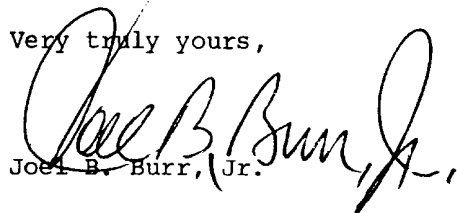
1. Form C-102 showing the site and identifying all offset operators.

New Mexico Oil Conservation Commission  
October 31, 1985  
Page 2

2. List of offset operators
3. Subdivision plan showing subject well.

All offset operators have been advised of this application by certified mail.

Very truly yours,

A handwritten signature in dark ink, appearing to read "Joel B. Burr, Jr.", is written over the typed name. The signature is fluid and cursive, with a large initial "J" and "B".

Joel B. Burr, Jr.

JBB:df

Encl.

xc: Oil Conservation Commission  
Aztec, NM 87410

All data must be from the outer boundaries of the Section.

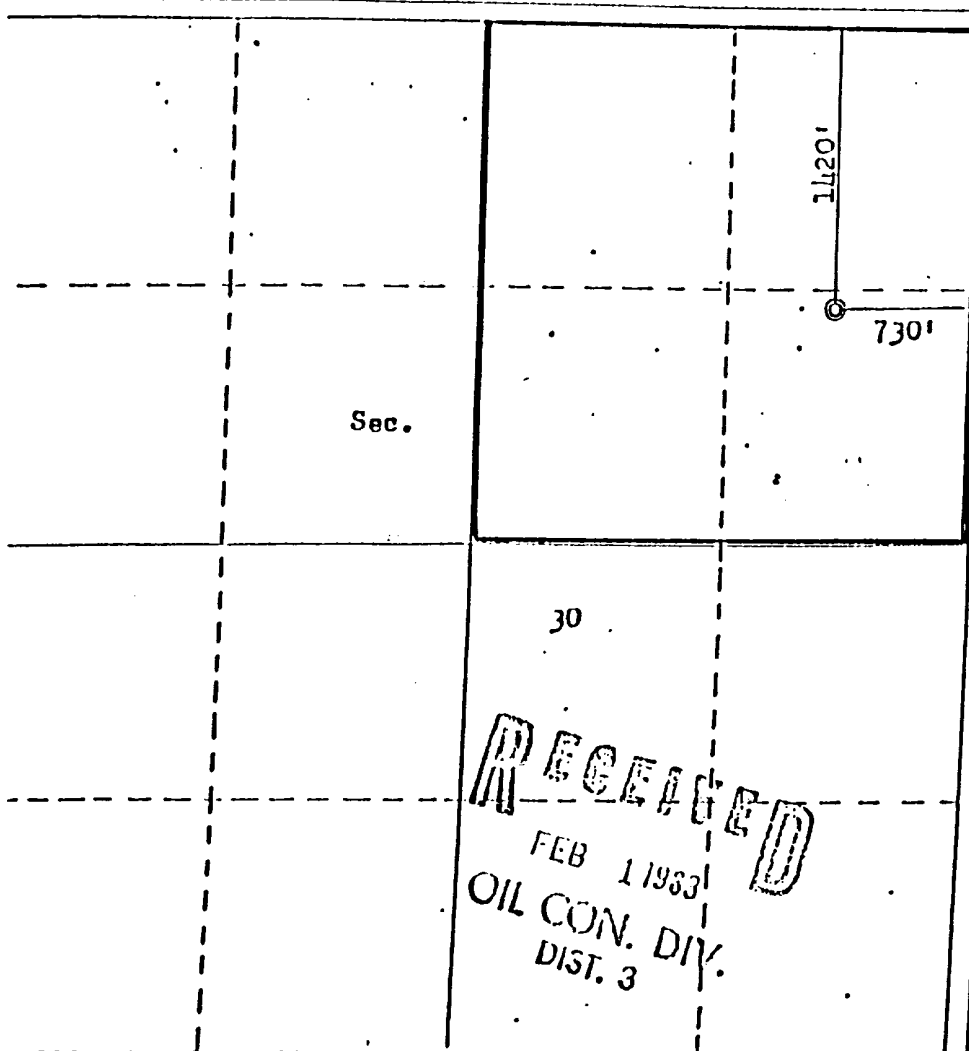
JOEL B. BURR JR.		Lease		Well No.	
Letter	Section	Township	Range	County	
H	30	30N	12W	Santa Juan	
Actual Surface Location of Well					
1420	feet from the North	Line and	730	feet from the East	Line
Ground Level Elev.	Producing Formation	Pool	Dedicated Acres		
5620	Fruitland	Undesignated	160		Acres

1. Outline the acreage dedicated to the subject well by colored pencil or hatchure marks on the plat below.
2. If more than one lease is dedicated to the well, outline each and identify the ownership thereof (both as to working interest and royalty).
3. If more than one lease of different ownership is dedicated to the well, have the interests of all owners been consolidated by communitization, unitization, force-pooling, etc?

☒ Yes ☐ No If answer is "yes," type of consolidation Communitization

If answer is "no," list the owners and tract descriptions which have actually been consolidated. (Use reverse side of this form if necessary.)

No allowable will be assigned to the well until all interests have been consolidated (by communitization, unitization, forced-pooling, or otherwise) or until a non-standard unit, eliminating such interests, has been approved by the Commission.



## CERTIFICATION

I hereby certify that the information contained herein is true and complete to the best of my knowledge and belief.

*John Alexander*  
John Alexander

Position  
Agent

Company  
Joel B. Burr, Jr.

Date  
August 24, 1982

I hereby certify that the well location shown on this plat was plotted from field notes of actual surveys made by me or under my supervision, and that the same is true and correct to the best of my knowledge and belief.

Date Surveyed

July 24, 1982

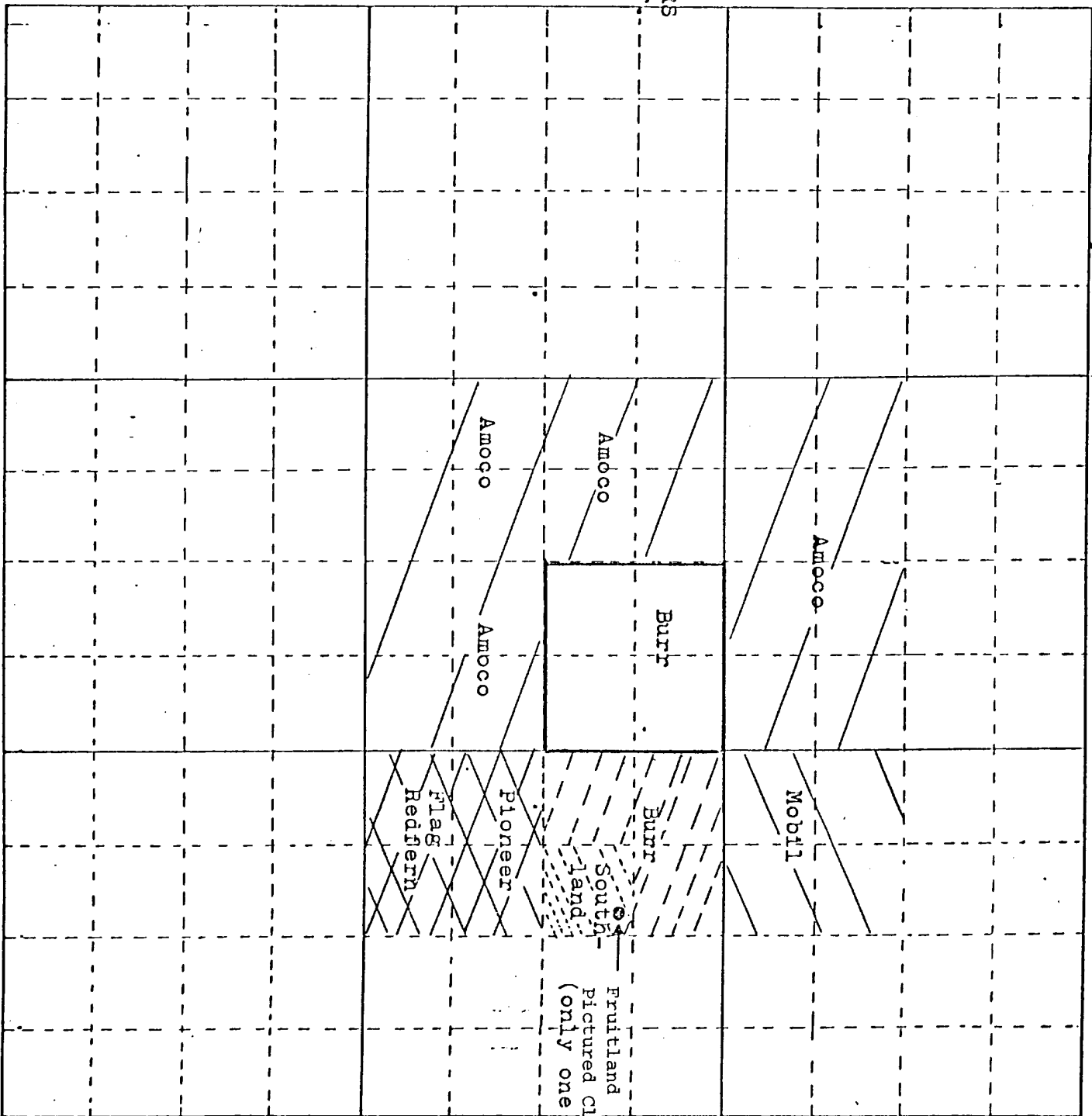
Registered Professional Engineer  
and/or Licensed Surveyor

*Fred B. Keen Jr.*  
Fred B. Keen Jr.

Certificate No.

3950

OFFSET OPERATORS  
 Joel B. Burr, Jr.  
 Country Club 1  
 NE/4 30-30-12



JOEL B. BURR, JR.  
No. 1 Country Club  
NE/4 30-30N-12W

OFFSET OPERATORS

Flag-Redfern Oil Company  
C/o Dugan Production Co.  
P.O. Box 208  
Farmington, NM 87499

Southland Royalty Company  
1000 Fort Worth Club Tower  
Fort Worth, TX 76102

Amoco Production Company  
P.O. Box 800  
Denver, CO 80201

Mobil Producing Texas and New Mexico, Inc.  
P.O. Box 633  
Midland, TX 79702

Pioneer Production Corporation  
P.O. Box 2542  
Amarillo, TX 79189

JOEL B. BURR, JR.  
NO. 1 COUNTRY CLUB  
1420/N 730/E  
30-30N-12W

Scale: 1"=200'

TRENC ESTATES

GOLF SUB

LADEWOOD

