



STATE OF NEW MEXICO

ENERGY AND MINERALS DEPARTMENT
OIL CONSERVATION DIVISION

TONEY ANAYA
GOVERNOR

October 24, 1984

POST OFFICE BOX 2088
STATE LAND OFFICE BUILDING
SANTA FE, NEW MEXICO 87501
(505) 827-5800

3E Company, Inc.
P. O. Box 190
Farmington, New Mexico 87499

Attention: John Alexander

Amended
Administrative Order NSL-1693

Gentlemen:

Reference is made to your application for a non-standard location for your Foothills "A" Well No. 1 located 1185 feet from the South line and 690 feet from the West line of Section 20, Township 30 North, Range 12 West, Undesignated Fruitland, San Juan County, New Mexico.

By authority granted me under the provisions of Rule 104 F, the above-described unorthodox location is hereby approved.

Sincerely,

R. L. STAMETS, ACTING DIRECTOR

RLS/GPO/dr

cc: ✓ Oil Conservation Division - Aztec
Oil & Gas Engineering Committee - Hobbs
Oil & Gas Division - State Land Office - Santa Fe

RECEIVED

OCT 29 1984

OIL CON. DIV.
DIST. 3



STATE OF NEW MEXICO
ENERGY AND MINERALS DEPARTMENT
OIL CONSERVATION DIVISION
AZTEC DISTRICT OFFICE

1000 RIO BRAZOS ROAD
AZTEC, NEW MEXICO 87410
(505) 334-6178

OIL CONSERVATION DIVISION
BOX 2088
SANTA FE, NEW MEXICO 87501

DATE 10-1-84

RE: Proposed MC _____
Proposed DHC _____
Proposed NSL X _____
Proposed SWD _____
Proposed WFX _____
Proposed PMX _____

Gentlemen:

I have examined the application dated 9-28-84
for the Joel B. Burr Jr. Foothills "A" #1 M-20-30N-12W
Operator Lease and Well No. Unit, S-T-R

and my recommendations are as follows:

Approve:

Yours truly,

E. B. Burr



3E COMPANY, INC.

Engineering • Energy • Exploration

P.O. Box 190 — 505/326-1135

FARMINGTON, NEW MEXICO 87499

September 27, 1984

New Mexico Oil Conservation Commission
P.O. Box 2088
Santa Fe, NM 87501

Attention Mr. Joe D. Ramey, Director

Re: Unorthodox location, Joel B. Burr, Jr.
Foothills A#1, San Juan Co. NM

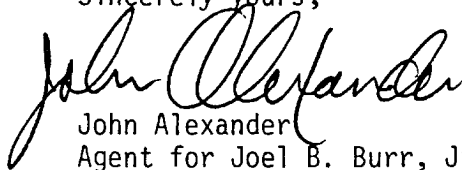
Gentlemen:

Joel B. Burr, Jr. requests an unorthodox location for his No.1 Foothills "A" located 1185' FSL & 690 FWL 20-30N-21W, San Juan Co., NM. The well was originally drilled to the Pictured Cliffs, but is now completed in the Fruitland formation. A non-standard location was approved for the Pictured Cliffs as NSL-1693. This application requests approval of non-standard spacing for the Fruitland. The request is based on topographic restrictions.

The topographic restrictions are a very steep hill to the east and an existing well with production equipment and pipelines to the south. A map showing these features is attached.

All offset operators have been notified by certified mail. A map showing ownership of offset 160's and all wells completed there-on is attached.

Sincerely yours,


John Alexander
Agent for Joel B. Burr, Jr.

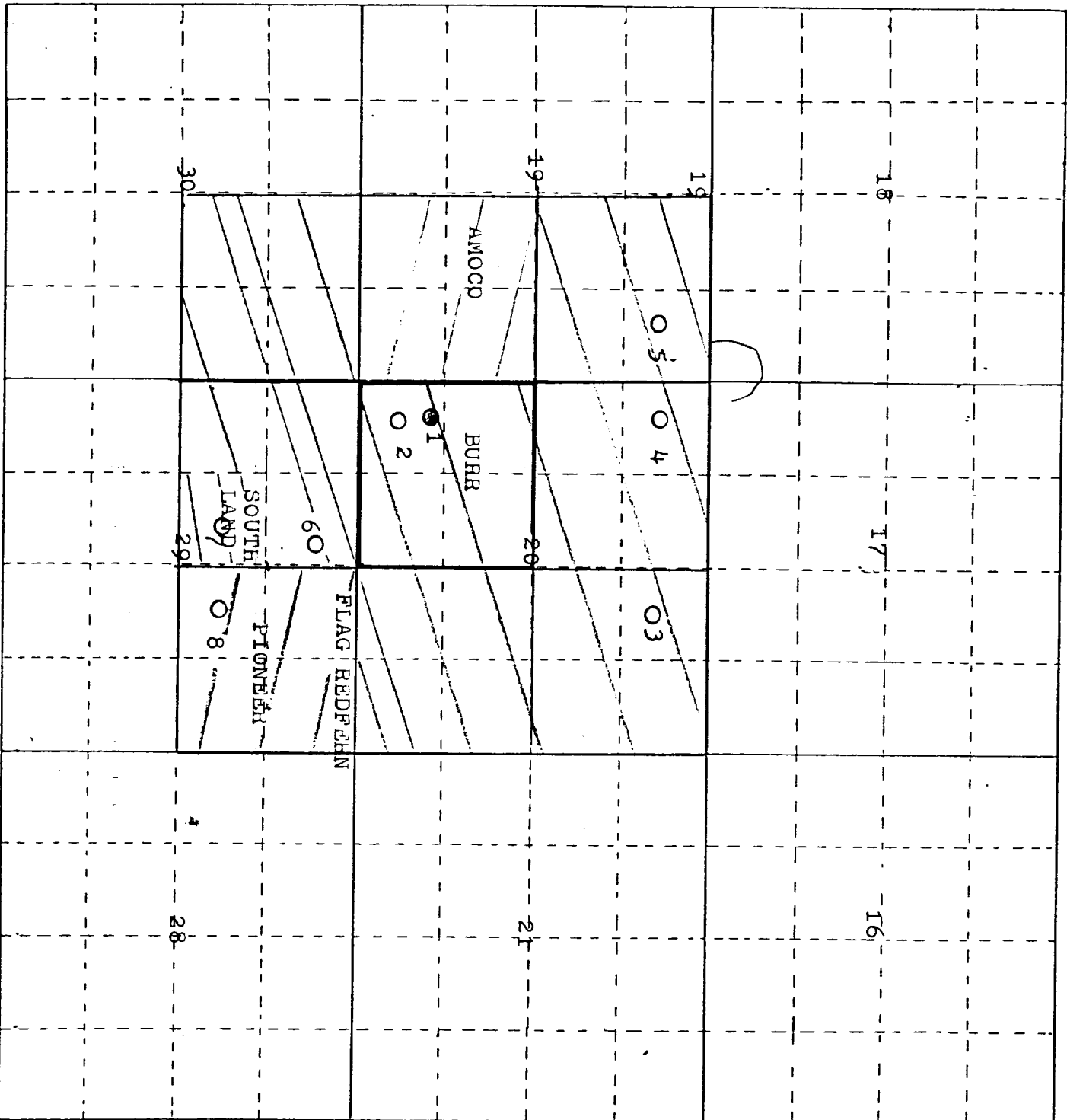
sh

Enclosure

RECEIVED
SEP 28 1984
OIL CON. DIV.
DIST. 3



12W



30N

Joel B. Burr, Jr.
OFFSET OPERATIONS

1. Burr, Foothills A No. 1 (subject well)
2. Mobil, Rice 1, Dakota
3. Dugan, McKinzie 1, Dakota
4. Dugan, McKinzie 1E, Dakota
5. Amoco, Pan Am Fed.C 2, Dakota
6. Burr, Country Club 2, Pictured Cliffs
7. Southland Royalty Co. Holder 1, Pictured Cliffs
8. Pioneer, Federal 1, Dakota



All distances must be from the center line of the Section.

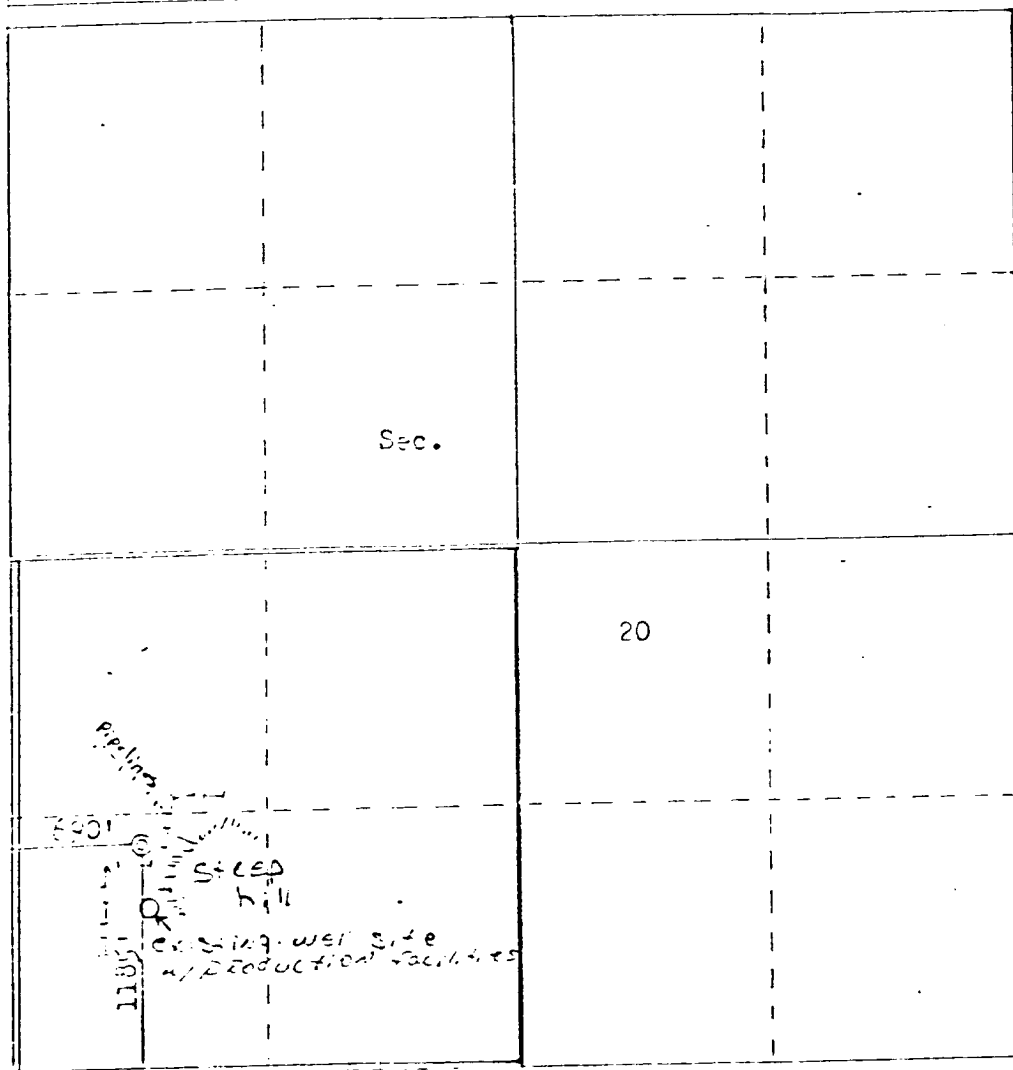
Operator JOEL B. BURR JR.		Well No. 1	
Well Letter M	Section 20	Township 30N	Range 12W
County San Juan		Dedicated Acreage: 160 Acres	
Actual Surface Location of Well: 1185 feet from the South line and 690 feet from the West line			
Ground Level Elev. 5679	Producing Formation Pictured Cliffs	Pool Fulcher Rutz	

1. Outline the acreage dedicated to the subject well by colored pencil or hatchure marks on the plat below.
2. If more than one lease is dedicated to the well, outline each and identify the ownership thereof (both as to working interest and royalty).
3. If more than one lease of different ownership is dedicated to the well, have the interests of all owners been consolidated by communitization, unitization, force-pooling, etc?

☐ Yes ☐ No If answer is "yes," type of consolidation _____

If answer is "no," list the owners and tract descriptions which have actually been consolidated. (Use reverse side of this form if necessary.) _____

No allowable will be assigned to the well until all interests have been consolidated (by communitization, unitization, forced-pooling, or otherwise) or until a non-standard unit, eliminating such interests, has been approved by the Commission.



Scale: 1"=1000'

CERTIFICATION

I hereby certify that the information contained herein is true and complete to the best of my knowledge and belief.

John Alexander
Name

John Alexander

Position
Agent

Company
Joel B. Burr, Jr.

Date
4-26-83

I hereby certify that the well location shown on this plat was plotted from field notes of actual surveys made by me or under my supervision, and that the same is true and correct to the best of my knowledge and belief.

Date Surveyed
April 23, 1983

Engineer-Professional Engineer
and Land Surveyor
Fred B. Kerr Jr.
Fred B. Kerr Jr.

Certificate No.
3950

[illegible]