

UNITED STATES
DEPARTMENT OF THE INTERIOR
BUREAU OF LAND MANAGEMENT

APPLICATION FOR PERMIT TO DRILL, DEEPEN, OR PLUG BACK

1A. TYPE OF WORK

DRILL ☒

DEEPEN ☐

PLUG BACK ☐

B. TYPE OF WELL

OIL
WELL ☒

GAS
WELL ☐

OTHER

SINGLE
ZONE ☒

MULTIPLE
ZONE ☐

2. NAME OF OPERATOR

WESTERN INTERNATIONAL PETROLEUM

3. ADDRESS OF OPERATOR

11801 N. TATUM BLVD. SUITE 246 PHOENIX, ARIZONA 85028

4. LOCATION OF WELL (Report location clearly and in accordance with any State requirements*)

At surface 2310' from E. Line 330' from S. Line

At proposed prod. zone

14. DISTANCE IN MILES AND DIRECTION FROM NEAREST TOWN OR POST OFFICE*

20 MILES

15. DISTANCE FROM PROPOSED*

LOCATION TO NEAREST
PROPERTY OR LEASE LINE, FT.
(Also to nearest drilg. unit line, if any) 330'

16. NO. OF ACRES IN LEASE

280

17. NO. OF ACRES ASSIGNED
TO THIS WELL

21.40

18. DISTANCE FROM PROPOSED LOCATION*
TO NEAREST WELL, DRILLING, COMPLETED,
OR APPLIED FOR, ON THIS LEASE, FT.

3945'

19. PROPOSED DEPTH

2650'

20. ROTARY OR CABLE TOOL

ROTARY

21. ELEVATIONS (Show whether DF, RT, GR, etc.)

5425

22. APPROX. DATE WORK WILL START*

AS SOON AS APPROVED

23.

PROPOSED CARING AND CEMENTING PROGRAM

SIZE OF HOLE	SIZE OF CASING	WEIGHT PER FOOT	SETTING DEPTH	QUANTITY OF CEMENT
12-1/2	9-5/8"	36 LBS.	120'	64 SACKS CLASS B
8-3/4	7"	23 LBS.	2300'	330 SACKS
6 1/2	4 1/2"	10.5 LBS.	2650'	58 SACKS

FORMATION TOPS

MESA VERDE - SURFACE - WATER EXPECTED

POINT LOOKOUT - 840' - WATER EXPECTED

MANCUS - 1290'

UPPER GALLUP - 2450' - GAS & OIL EXPECTED

LOWER GALLUP - 2600' - GAS & OIL EXPECTED

T.D. - 2650'

RECEIVED

APR. 15 1985

OIL CON. DIV.
DIST. 3

IN ABOVE SPACE DESCRIBE PROPOSED PROGRAM: If proposal is to deepen or plug back, give data on present productive zone and proposed new productive zone. If proposal is to drill or deepen directionally, give pertinent data on subsurface locations and measured and true vertical depths. Give blowout prevention program, if any.

24

SIGNED

[Signature]

TITLE INDEPENDANT DRILLING AGENT

DATE 3-6-85

(This space for Federal or State office use)

PERMIT NO.

APPROVAL DATE

APPROVED BY

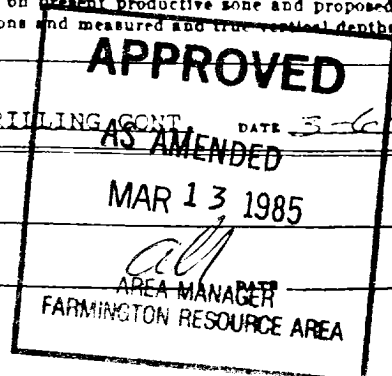
TITLE

CONDITIONS OF APPROVAL, IF ANY:

[Signature]

NW MCC

*See Instructions On Reverse Side



**NEW MEXICO OIL CONSERVATION COMMISSION
WELL LOCATION AND ACREAGE DEDICATION PLAT**

Form C-102
Supersedes C-128
Effective 1-1-65

All distances must be from the outer boundaries of the Section.

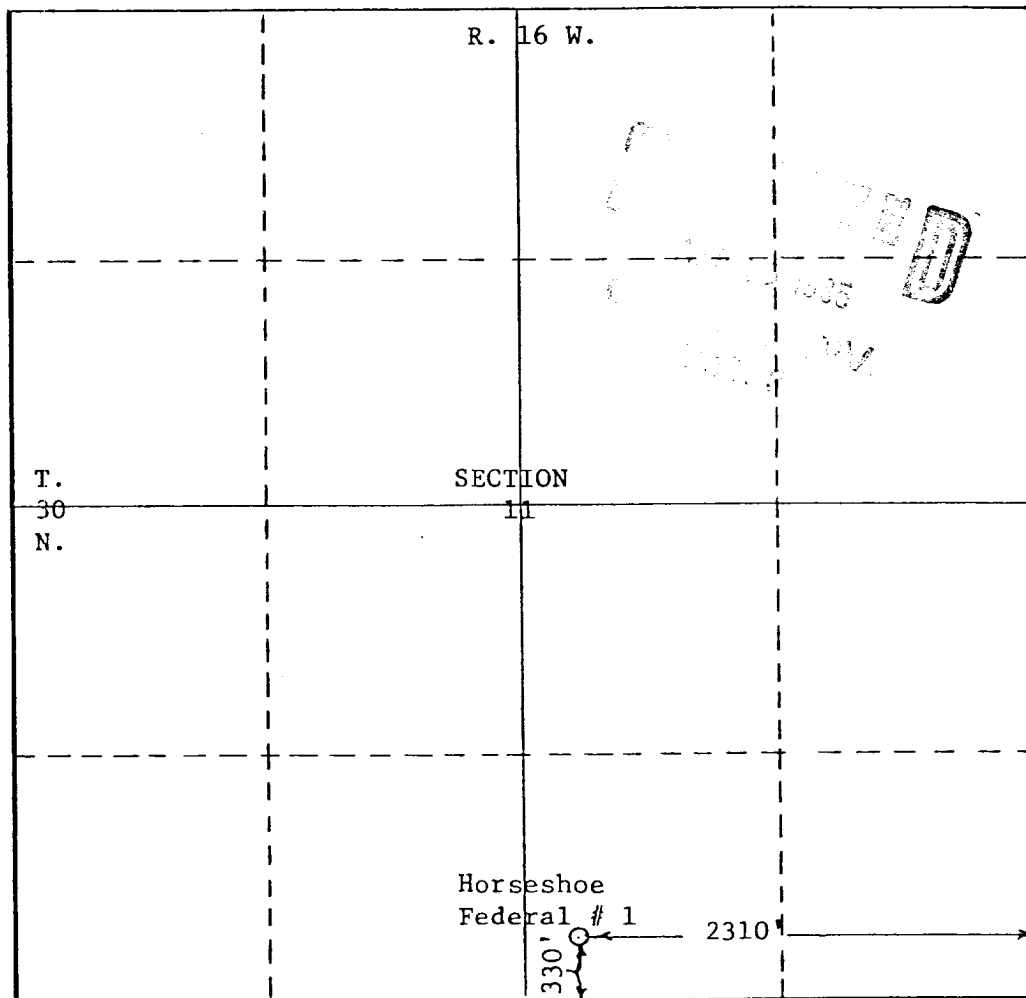
Operator Western International Petroleum Corp.		Lease Horseshoe "KGS" Lease No. N.M. 58917		Well No. Horseshoe Federal # 1
Unit Letter C	Section 11	Township 30 North	Range 16 West	County San Juan

Actual Footage Location of Well: 2,310 feet from the East line and 330 feet from the South line				
Ground Level Elev. 5,425.16	Producing Formation Gallup Formation	Pool Horseshoe	Dedicated Acreage: 40 Acres	

1. Outline the acreage dedicated to the subject well by colored pencil or hachure marks on the plat below.
2. If more than one lease is dedicated to the well, outline each and identify the ownership thereof (both as to working interest and royalty).
3. If more than one lease of different ownership is dedicated to the well, have the interests of all owners been consolidated by communitization, unitization, force-pooling, etc?

☐ Yes ☐ No If answer is "yes," type of consolidation _____

If answer is "no," list the owners and tract descriptions which have actually been consolidated. (Use reverse side of this form if necessary.) **T 30 N., R 16W NMP Sec. 11: SW 1/4 NE 1/4, SE 1/4 Sec. 12: W 1/2 SW 1/4 Horseshoe-Canyon Verde Field**
No allowable will be assigned to the well until all interests have been consolidated (by communitization, unitization, forced-pooling, or otherwise) or until a non-standard unit, eliminating such interests, has been approved by the Commission.




CERTIFICATION

I hereby certify that the information contained herein is true and complete to the best of my knowledge and belief.

Name **Tom W. H.**
Position
President
Company
Western International Petroleum
Date
April 12, 1985

I hereby certify that the well location shown on this plat was plotted from field notes of actual surveys made by me or under my supervision, and that the same is true and correct to the best of my knowledge and belief.



Date Surveyed
November 14, 1984
Registered Professional Engineer and/or Land Surveyor
Douglas E. Shuck

Certificate No.
N.M. Land Surveyor # 4995

