



TONEY ANAYA
GOVERNOR

STATE OF NEW MEXICO
ENERGY AND MINERALS DEPARTMENT
OIL CONSERVATION DIVISION

May 28, 1985

POST OFFICE BOX 2088
STATE LAND OFFICE BUILDING
SANTA FE, NEW MEXICO 87501
(505) 827-5800

RECEIVED

JUN 03 1985

OIL CON. DIV.
DIST. 3

Burr & Cooley
300 W. Arrington
Suite 300
Farmington, New Mexico 87401

AMENDED

Administrative Order NSL-1992

Gentlemen:

Reference is made to your application for a non-standard location for your Mobil Well No. 1 to be located 540 feet from the South line and 765 feet from the West line of Section 21, Township 30 North, Range 12 West, NMPM, Fulcher Kutz Pictured Cliffs Pool, San Juan County, New Mexico. The SW/4 of said Section 21 is to be dedicated to the well.

By authority granted me under the provisions of Rule 104 F(I), the above-described unorthodox location is hereby approved.

Sincerely,

R. L. STAMETS, DIRECTOR

RLS/DC/dr

cc: Oil Conservation Division - Aztec
Oil & Gas Engineering Committee - Hobbs



TONY ANAYA
GOVERNOR

STATE OF NEW MEXICO
ENERGY AND MINERALS DEPARTMENT
OIL CONSERVATION DIVISION

February 25, 1985

POST OFFICE BOX 2088
STATE LAND OFFICE BUILDING
SANTA FE, NEW MEXICO 87501
(505) 827-5800

3E Company Inc.
P. O. Box 190
Farmington, New Mexico 87499

Attention: John Alexander

Administrative Order NSL-1992

Gentlemen:

Reference is made to your application on behalf of Joel B. Burr, Jr. for a non-standard location for his Mobil Well No. 1 to be located 880 feet from the South line and 230 feet from the West line of Section 21, Township 30 North, Range 12 West, NMPM, Fulcher Kutz Pictured Cliffs Pool, San Juan County, New Mexico. The SW/4 of said Section 21 is to be dedicated to the well.

By authority granted me under the provisions of Rule 104 F(I), the above-described unorthodox location is hereby approved.

Sincerely,

R. L. STAMETS, DIRECTOR

RLS/DC/dr

cc: ✓ Oil Conservation Division - Aztec
Oil & Gas Engineering Committee - Hobbs

RECEIVED
MAR 01 1985
OIL CON. DIV. I
DIST. 3



STATE OF NEW MEXICO
ENERGY AND MINERALS DEPARTMENT
OIL CONSERVATION DIVISION
AZTEC DISTRICT OFFICE

1000 RIO BRAZOS ROAD
AZTEC, NEW MEXICO 87410
(505) 334-6178

OIL CONSERVATION DIVISION
BOX 2088
SANTA FE, NEW MEXICO 87501

DATE 2-11-85

RE: Proposed MC _____
Proposed DHC _____
Proposed NSL ✓ _____
Proposed SWD _____
Proposed WFX _____
Proposed PMX _____

Gentlemen:

I have examined the application dated 2-1-85
for the Joe A. Burr Jr. Mc611#1 M-21-30N-12W
Operator Lease and Well No. Unit, S-T-R

and my recommendations are as follows:

Approved:

Yours truly,

E. Burch

3E COMPANY, INC.

Engineering • Energy • Exploration

P. O. Box 190 —:— 505/326-1135

FARMINGTON, NEW MEXICO 87499

January 30, 1985

NMOCD
P. O. Box 2088
Santa Fe, NM 87501

Re: Unorthodox location, Joel B. Burr, Jr.
Mobil No. 1 880' FSL & 230' FNL
21-30N-12W San Juan Co., NM


Gentlemen:

Joel B. Burr, Jr., applies for an unorthodox location at the above site.

The well is within the city limits of Farmington. A city ordinance prohibits any oil or gas well within 660' of the high water mark for Lake Farmington. The non-standard location is needed to comply with this ordinance and topography.

All offset operators have been notified by certified mail.

Sincerely,

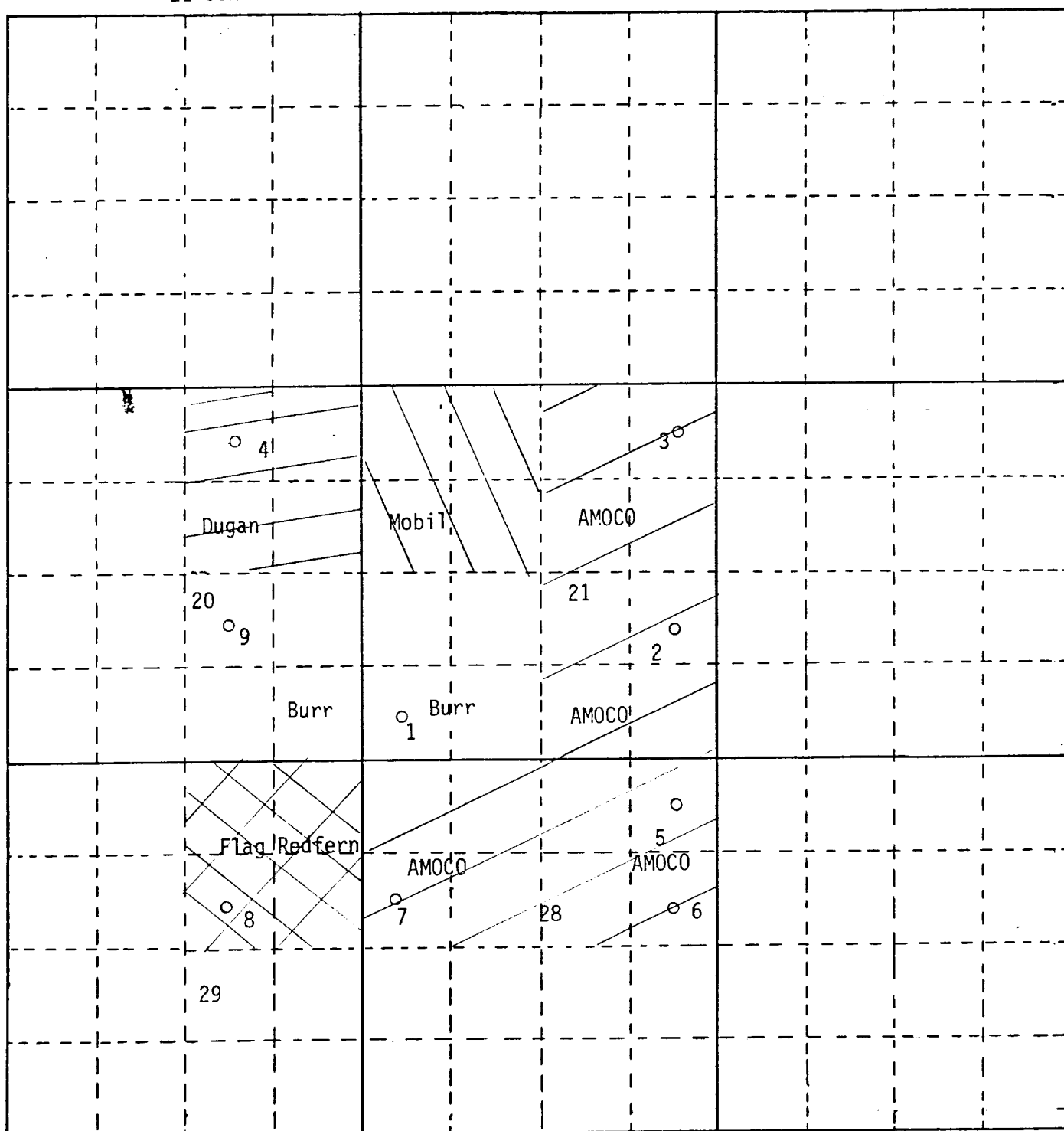


John Alexander
Agent for Joel B. Burr, Jr.

sh

RECEIVED
FEB 01 1985
OIL CON. DIV.
DIST. 3

Joel B. Burr, Jr.
 Mobil No. 1
 OFFSET OPERATORS
 21-30N-12W



1 subject well
 2 AMOCO Danburg GCB B1
 3 AMOCO Danburg GCB 1E
 4 Dugan McKenzie 1

5 AMOCO McCoy Gas Com 1
 6 AMOCO McCoy Gas Com D1
 7 AMOCO McCoy Gas Com D1E
 8 Flag Redfern Pioneer Fed.1
 9 Burr Foothills B 1

All distances must be from the outer boundaries of the Section.

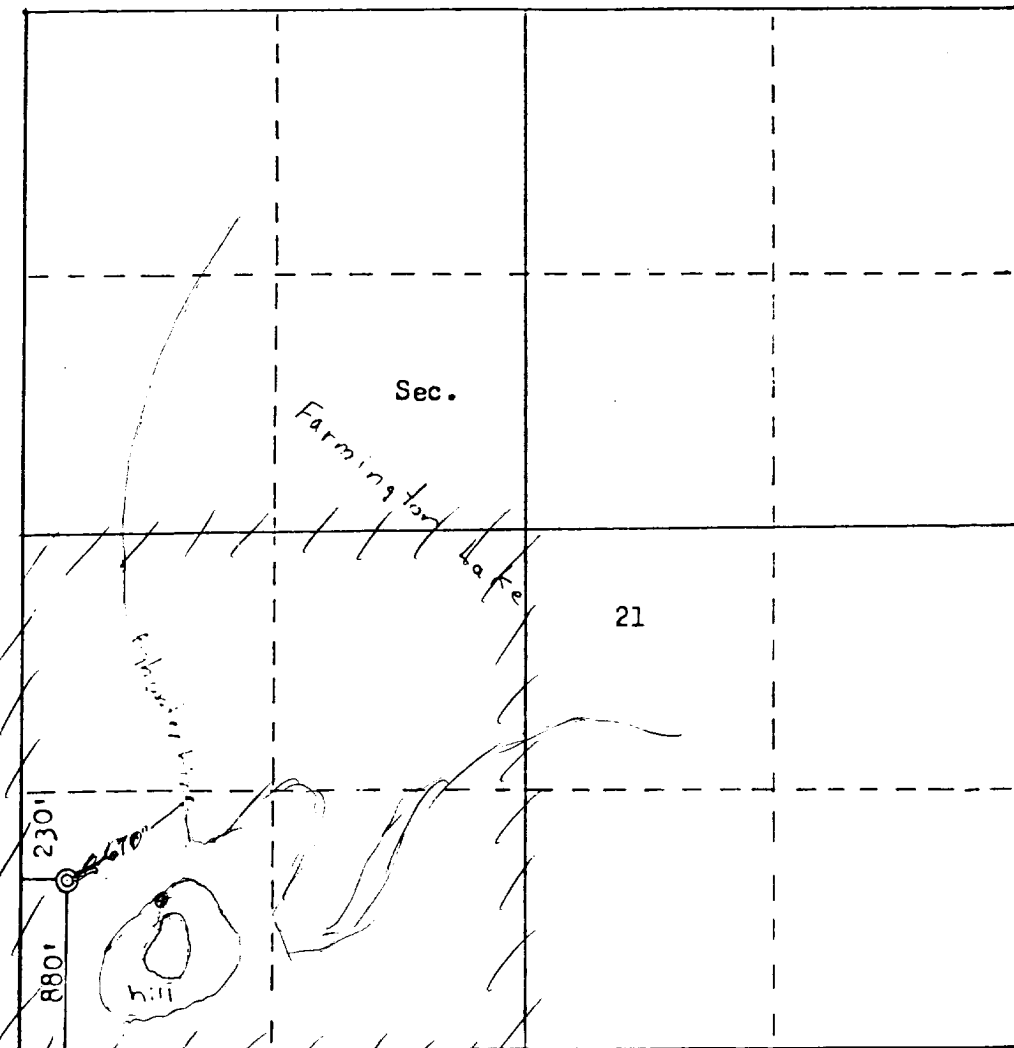
Operator JOEL B. BURR JR.		Lease Mobil		Well No. 1
Unit Letter M	Section 21	Township 30N	Range 12W	County San Juan
Actual Footage Location of Well: 880 feet from the South line and 230 feet from the West line				
Ground Level Elev. 5643	Producing Formation Pictured Cliffs	Pool Fultcher Kutz Ext.	Dedicated Acreage: 160 Acres	

1. Outline the acreage dedicated to the subject well by colored pencil or hachure marks on the plat below.
2. If more than one lease is dedicated to the well, outline each and identify the ownership thereof (both as to working interest and royalty).
3. If more than one lease of different ownership is dedicated to the well, have the interests of all owners been consolidated by communitization, unitization, force-pooling, etc?

☐ Yes ☐ No If answer is "yes," type of consolidation _____

If answer is "no," list the owners and tract descriptions which have actually been consolidated. (Use reverse side of this form if necessary.) _____

No allowable will be assigned to the well until all interests have been consolidated (by communitization, unitization, forced-pooling, or otherwise) or until a non-standard unit, eliminating such interests, has been approved by the Commission.



Scale: 1"=1000'

CERTIFICATION

I hereby certify that the information contained herein is true and complete to the best of my knowledge and belief.

John Alexander
Name **John Alexander**

Position
Agent

Company
Joel B. Burr, Jr.

Date **1/22/85**

I hereby certify that the well location shown on this plat was plotted from field notes of actual surveys made by me or under my supervision, and that the same is true and correct to the best of my knowledge and belief.

Date Surveyed

Registered Professional Engineer and Land Surveyor

Fred B. Kerr, Jr.

Fred B. Kerr, Jr.

Certificate No. **3950**

KERR, JR.