

District I
 PO Box 1980, Hobbs, NM 88241-1980
 District II
 PO Drawer DD, Artesia, NM 88211-0719
 District III
 1000 Rio Brazos Rd., Aztec, NM 87410
 District IV
 2040 South Pacheco, Santa Fe, NM 87505

State of New Mexico
 Energy, Minerals & Natural Resources Department

Form C-104
 Revised October 18, 1994
 Instructions on back
 Submit to Appropriate District Office
 5 Copies

OIL CONSERVATION DIVISION
2040 South Pacheco
Santa Fe, NM 87505

AMENDED REPORT

I. REQUEST FOR ALLOWABLE AND AUTHORIZATION TO TRANSPORT

¹ Operator name and Address ENERGEN RESOURCES CORPORATION 2198 Bloomfield Hwy Farmington NM 87401		² OGRID Number 162928
		³ Reason for Filing Code CH 10-1-98
⁴ API Number 30-0 30-045-26751	⁵ Pool Name BLANCO MESAVERDE	⁶ Pool Code 72319
⁷ Property Code 21925	⁸ Property Name HAYNIE	⁹ Well Number 2M

II. ¹⁰ Surface Location

UL or lot no.	Section	Township	Range	Lot. Idn	Feet from the	North/South Line	Feet from the	East/West line	County
E	04	30N	11W		1850	N	870	W	SJ

¹¹ Bottom Hole Location

UL or lot no.	Section	Township	Range	Lot. Idn	Feet from the	North/South Line	Feet from the	East/West line	County
¹² Lse Code P	¹³ Producing Method Code	¹⁴ Gas Connection Date	¹⁵ C-129 Permit Number	¹⁶ C-129 Effective Date	¹⁷ C-129 Expiration Date				

III. Oil and Gas Transporters

¹⁸ Transporter OGRID	¹⁹ Transporter Name and Address	²⁰ POD	²¹ O/G	²² POD ULSTR Location and Description
				RECEIVED SEP 22 1998 OIL CON. DIV. DIST. 3

IV. Produced Water


²³ POD	²⁴ POD ULSTR Location and Description
-------------------	--

V. Well Completion Data


²⁵ Spud Date	²⁶ Ready Date	²⁷ TD	²⁸ PBSD	²⁹ Perforations	³⁰ DHC, DC, MC
³¹ Hole Sie	³² Casing & Tubing Size	³³ Depth Set	³⁴ Sacks Cement		

VI. Well Test Data

³⁵ Date New Oil	³⁶ Gas Delivery Date	³⁷ Test Date	³⁸ Test Length	³⁹ Tbg. Pressure	⁴⁰ Csg. Pressure
⁴¹ Choke Size	⁴² Oil	⁴³ Water	⁴⁴ Gas	⁴⁵ AOF	⁴⁶ Test Method

⁴⁷ I hereby certify that the rules of the Oil Conservation Division have been complied with and that the information given above is true and complete to the best of my knowledge and belief. Signature: Printed name: Original signed by Joe Niederhofer Title: General Manager Date: 17-Sep-98 Phone: 505-325-6800	OIL CONSERVATION DIVISION Approved by:  Title: SUPERVISOR DISTRICT #3 Approval Date: OCT 1 1998
--	---

⁴⁷ If this is a change of operator fill in the OGRID number and name of the previous operator Taurus Exploration U.S.A., Inc. #162928 1-Oct-98			
Previous Operator Signature	Printed Name	Title	Date



LTR



Job separation sheet

District I
 PO Box 1980, Hobbs, NM 88241-1980
 District II
 PO Drawer DD, Artesia, NM 88211-0719
 District III
 1000 Rio Brazos Rd., Aztec, NM 87410
 District IV
 2040 South Pacheco, Santa Fe, NM 87505

State of New Mexico
 Energy, Minerals & Natural Resources Department

Form C-104
 Revised October 18, 1994
 Instructions on back
 Submit to Appropriate District Office
 5 Copies

OIL CONSERVATION DIVISION
2040 South Pacheco
Santa Fe, NM 87505

AMENDED REPORT

I. REQUEST FOR ALLOWABLE AND AUTHORIZATION TO TRANSPORT

¹ Operator name and Address ENERGEN RESOURCES CORPORATION 2198 Bloomfield Hwy Farmington NM 87401		² OGRID Number 162928
		³ Reason for Filing Code CH 10-1-98
⁴ API Number 30-0 30-045-26751	⁵ Pool Name BASIN DAKOTA	⁶ Pool Code 71599
⁷ Property Code 21925	⁸ Property Name HAYNIE	⁹ Well Number 2M

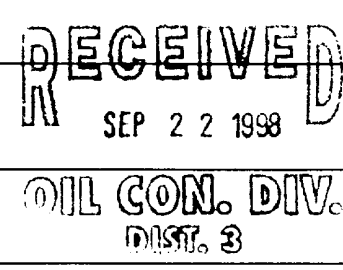
II. ¹⁰ Surface Location

UL or lot no.	Section	Township	Range	Lot. Idn	Feet from the	North/South Line	Feet from the	East/West line	County
E	04	30N	11W		1850	N	870	W	SJ

¹¹ Bottom Hole Location

UL or lot no.	Section	Township	Range	Lot. Idn	Feet from the	North/South Line	Feet from the	East/West line	County
¹² Lse Code P	¹³ Producing Method Code	¹⁴ Gas Connection Date	¹⁵ C-129 Permit Number	¹⁶ C-129 Effective Date	¹⁷ C-129 Expiration Date				

III. Oil and Gas Transporters

¹⁸ Transporter OGRID	¹⁹ Transporter Name and Address	²⁰ POD	²¹ O/G	²² POD ULSTR Location and Description
				

IV. Produced Water

²³ POD	²⁴ POD ULSTR Location and Description
-------------------	--

V. Well Completion Data

²⁵ Spud Date	²⁶ Ready Date	²⁷ TD	²⁸ PBDT	²⁹ Perforations	³⁰ DHC, DC, MC
³¹ Hole Sie	³² Casing & Tubing Size	³³ Depth Set	³⁴ Sacks Cement		

VI. Well Test Data

³⁵ Date New Oil	³⁶ Gas Delivery Date	³⁷ Test Date	³⁸ Test Length	³⁹ Tbg. Pressure	⁴⁰ Csg. Pressure
⁴¹ Choke Size	⁴² Oil	⁴³ Water	⁴⁴ Gas	⁴⁵ AOF	⁴⁶ Test Method

⁴⁷ I hereby certify that the rules of the Oil Conservation Division have been complied with and that the information given above is true and complete to the best of my knowledge and belief. Signature: Printed name: Title: Date:	Original signed by Joe Niederhofer	Phone: 505-325-6800	OIL CONSERVATION DIVISION Approved by: <i>J.S.</i> Title: SUPERVISOR DISTRICT #3 Approval Date: OCT 1 1998
--	------------------------------------	---------------------	---

⁴⁷ If this is a change of operator fill in the OGRID number and name of the previous operator			
Previous Operator Signature		Printed Name	Title
		Taurus Exploration U.S.A., Inc. #162928	1-Oct-98
			Date