



STATE OF NEW MEXICO

ENERGY, MINERALS AND NATURAL RESOURCES DEPARTMENT

OIL CONSERVATION DIVISION

GARREY CARRUTHERS  
GOVERNOR

POST OFFICE BOX 2088  
STATE LAND OFFICE BUILDING  
SANTA FE, NEW MEXICO 87504  
(505) 827-5800

April 22, 1988

Blackwood & Nichols Co., Ltd.  
P.O. Box 1237  
Durango, CO 81302-1237

Attention: William F. Clark

Administrative Order NSL-2504

Dear Mr. Clark:

Reference is made to your application for a non-standard location for your Northeast Blanco Unit Well No. 404 to be located 1730 feet from the North line and 260 feet from the West line (Unit E) of Section 34, Township 31 North, Range 7 West, NMPM, Undesignated ~~Las Pinos~~ Fruitland Pictured Cliffs Pool, San Juan County, New Mexico. The NW/4 of said Section 34 shall be dedicated to the well.

By authority granted me under the provisions of Rule 104 F(1), the above-described unorthodox location is hereby approved.


Sincerely,

A handwritten signature in dark ink, appearing to read "William J. Lemay".

WILLIAM J. LEMAY,  
Director

WJL/DRC/ag

cc: Oil Conservation Division - Aztec





STATE OF NEW MEXICO  
ENERGY AND MINERALS DEPARTMENT  
OIL CONSERVATION DIVISION  
AZTEC DISTRICT OFFICE

1000 RIO BRAZOS ROAD  
AZTEC, NEW MEXICO 87410  
(505) 334-6178

OIL CONSERVATION DIVISION  
BOX 2088  
SANTA FE, NEW MEXICO 87501

DATE 4-4-88

RE: Proposed MC \_\_\_\_\_  
Proposed DHC \_\_\_\_\_  
Proposed NSL X \_\_\_\_\_  
Proposed SWD \_\_\_\_\_  
Proposed WFX \_\_\_\_\_  
Proposed PMX \_\_\_\_\_

Gentlemen:

I have examined the application dated 3-30-88  
for the BLACKWOOD + NICHOLS N.E. BLANCO UNIT #404 E-34-31N-7W  
Operator Lease and Well No. Unit, S-T-R

and my recommendations are as follows:

APPROVE  
\_\_\_\_\_  
\_\_\_\_\_  
\_\_\_\_\_  
\_\_\_\_\_

Yours truly,

E. J. B. [Signature]

NSL ~~24~~  
2504

BLACKWOOD & NICHOLS CO., LTD.

P.O. BOX 1237  
DURANGO, COLORADO 81302-1237

(303) 247-0728

March 28, 1988

Mr. William LeMay  
New Mexico Oil Conservation Division  
P. O. Box 2088  
Santa Fe, NM 87501

RECEIVED  
MAR 30 1988  
OIL CON. DIV./  
DIST. 3

Re: Unorthodox Gas Well Location  
Northeast Blanco Unit Number 404  
1730' FNL, 260' FWL, Section 34, T31N, R7W  
San Juan County, New Mexico

Dear Mr. LeMay:

This is a request for administrative approval for an unorthodox gas well location in the Undesignated Fruitland Pool.

The referenced well has been staked at the footages above due to the extremely rough terrain in the form of a steep cliff and the high water level of Navajo Lake. Please refer to the attached Vicinity Map to locate the proposed well and the existing roads and locations in the area. A detail topography map is also attached.

The northeast quarter of Section 34, T31N, R7W has been assigned to this well and is part of the Northeast Blanco Unit. All offsetting leases are also in the Northeast Blanco Unit as shown on the attached Area Well Map.

Please approve this request as soon as possible. Surface ownership is Federal, under the Bureau of Reclamation.

Sincerely,

BLACKWOOD & NICHOLS CO., LTD.

*William F. Clark*

William F. Clark  
Operations Manager

WFC/sab

Attachments

NEW MEXICO OIL CONSERVATION COMMISSION  
WELL LOCATION AND ACREAGE DEDICATION PLAT

Form C-102  
Supersedes C-128  
Effective 1-1-65

All distances must be from the outer boundaries of the Section.

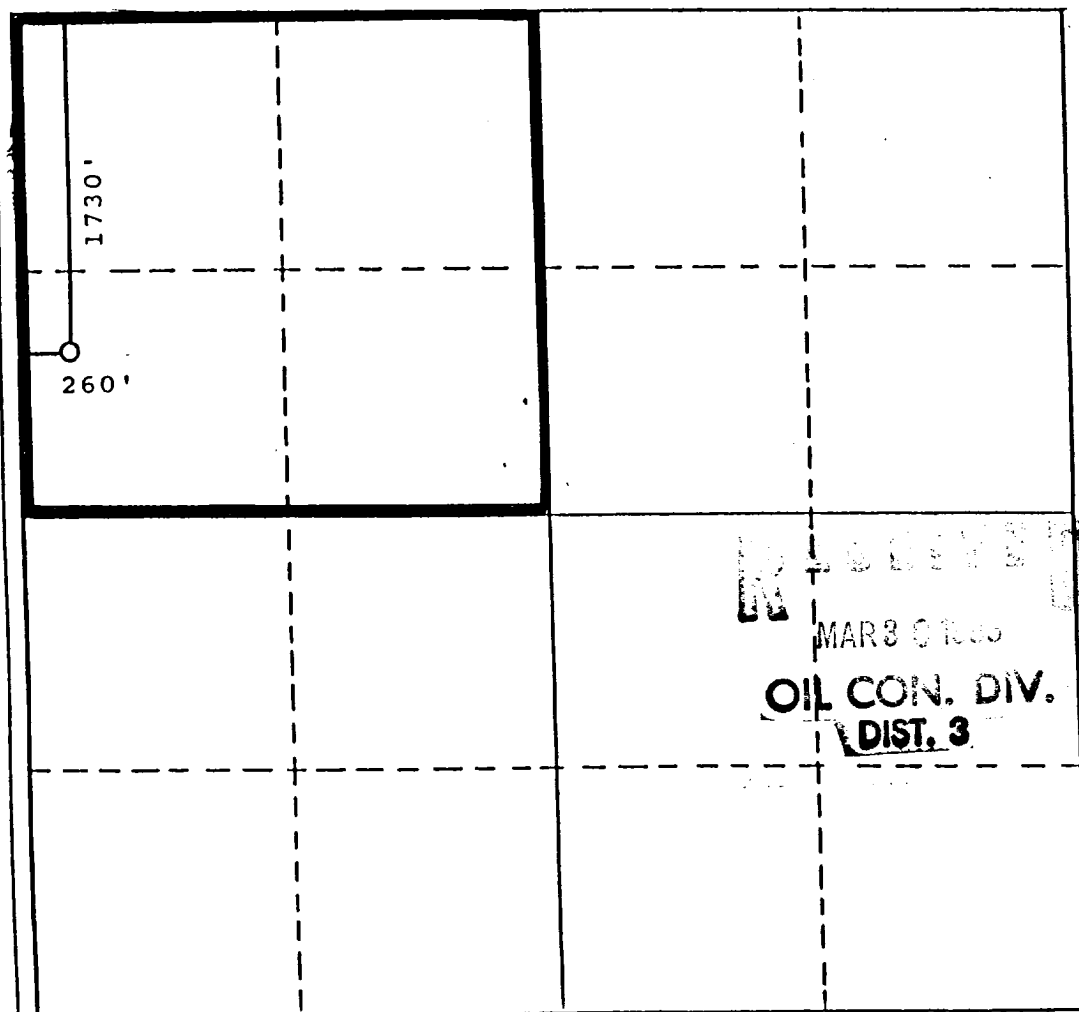
Operator <b>BLACKWOOD &amp; NICHOLS CO., LTD.</b>		Lease <b>NORTHEAST BLANCO UNIT</b>		Well No. <b>404</b>
Unit Letter <b>E</b>	Section <b>34</b>	Township <b>31 North</b>	Range <b>7W., N.M.P.M.</b>	County <b>San Juan</b>
Actual Footage Location of Well: <b>1730</b> feet from the <b>north</b> line and <b>260</b> feet from the <b>west</b> line				
Ground Level Elev: <b>6295 (U.G.)</b>	Producing Formation <b>Fruitland Coal</b>	Pool <b>Undeg. Fruitland</b>	Dedicated Acreage: <b>160</b> Acres	

1. Outline the acreage dedicated to the subject well by colored pencil or hachure marks on the plat below.
2. If more than one lease is dedicated to the well, outline each and identify the ownership thereof (both as to working interest and royalty).
3. If more than one lease of different ownership is dedicated to the well, have the interests of all owners been consolidated by communitization, unitization, force-pooling, etc?

☒ Yes ☐ No If answer is "yes," type of consolidation Unitization

If answer is "no," list the owners and tract descriptions which have actually been consolidated. (Use reverse side of this form if necessary.)

No allowable will be assigned to the well until all interests have been consolidated (by communitization, unitization, forced-pooling, or otherwise) or until a non-standard unit, eliminating such interests, has been approved by the Commission.



CERTIFICATION

I hereby certify that the information contained herein is true and complete to the best of my knowledge and belief.

*William F. Clark*

Name

William F. Clark

Position

Operations Manager

Company

Blackwood & Nichols Co., Ltd.

Date

March 25, 1988

I hereby certify that the well location shown on this plat was plotted from field notes of actual surveys made by me or under my supervision, and that the same is true and correct to the best of my knowledge and belief.

Date Surveyed

March 25, 1988

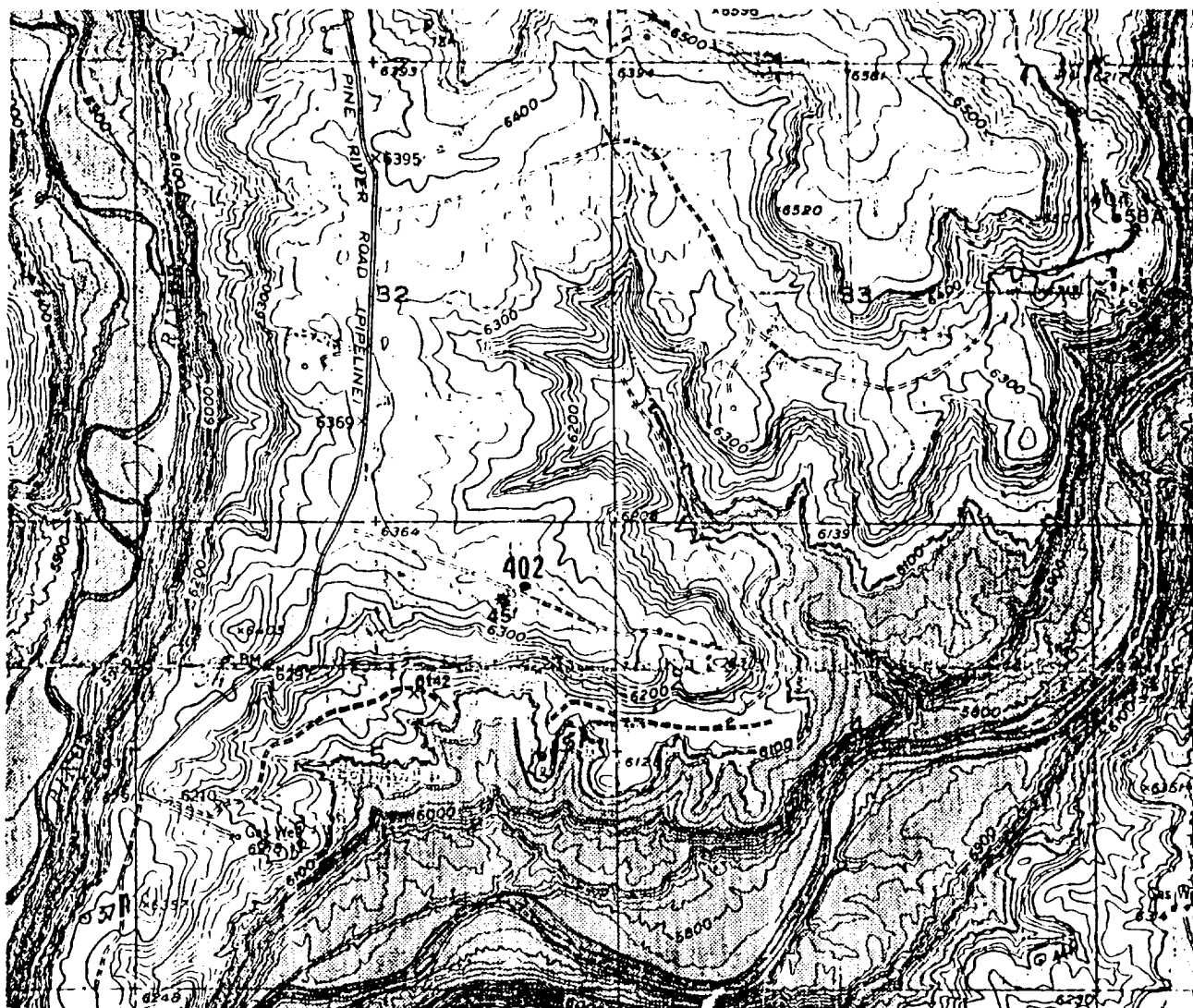
Registered Professional Engineer and/or Land Surveyor

*Allison L. Kroeger*  
Allison L. Kroeger, PLS

Certificate No.

7922

0 330 660 990 1320 1650 1980 2310 2640 2000 1800 1600 1400 1200 1000 800 0



R.7 W.

No new Access Road required.

Access is immediately off of NEBU 56A location.

**BLACKWOOD & NICHOLS CO., LTD.**


VICINITY MAP  
to  
NORTHEAST BLANCO UNIT No. 404

Date: March, 1988

Scale: 1"=2000'

KROEGER & ASSOCIATES  
DURANGO, COLO.

UNORTHODOX WELL LOCATION  
NORTHEAST BLANCO UNIT WELL NO. 404  
DETAIL TOPOGRAPHY



AREA WELL MAP  
SECTION 34, T31N, R7W  
NORTHEAST BLANCO UNIT WELL NO. 404

