

UNITED STATES
DEPARTMENT OF THE INTERIOR
BUREAU OF LAND MANAGEMENT

SUNDRY NOTICES AND REPORTS ON WELLS

Do not use this form for proposals to drill, deepen or reentry to a different reservoir.

Use "APPLICATION FOR PERMIT" for such proposals

FORM APPROVED

Budget Bureau No. 1004-0135

Expires: September 30, 1990

5. Lease Designation and Serial No.

SF - 079003

6. If Indian, Allottee or Tribe Name

7. If Unit or CA, Agmt. Design.:

Northeast Blanco Unit

8. Well Name and No.:

N.E.B.U. #404

9. API Well No.:

30-045-26901

10. Field & Pool/Exploratory Area:

Basin Fruitland Coal

11. County or Parish, State:

San Juan, New Mexico

SUBMIT IN TRIPLICATE

1. Type of Well: Oil well Gas well ☒ Other

2. Name of Operator: Devon Energy Production Co., L.P.

3. Address of Operator: 3300 N. Butler Avenue, Suite 211, Farmington, NM 87401

4. Location of Well: (Footage, Sec., T., R., M., or Survey Description)

1730' FNL, 260' FWL - Section 34, T31N, R7W

12. CHECK APPROPRIATE BOX(s) TO INDICATE NATURE OF NOTICE, REPORT, OR OTHER DATA

TYPE OF SUBMISSION

☐ Notice of Intent

☒ Subsequent Report

☐ Final Abandonment Notice

TYPE OF ACTION

☐ Abandonment

☐ Recompletion

☐ Plugging Back

☐ Casing Repair

☐ Altering Casing

☒ Other: Mechanical Integrity Test

(Note: Report results of multiple completion on Well
Completion or Recompletion Report and Log form.)

☐ Change of Plans

☐ New Construction

☐ Non-Routine Fracturing

☐ Water Shut-Off


☐ Conversion to Injection

13. DESCRIBE PROPOSED OR COMPLETED OPERATIONS (Clearly state all pertinent details, and give pertinent dates, including estimated date of starting any proposed work. If well is directionally drilled, give subsurface locations and measured and true vertical depths for all markers and zones pertinent to this work.)*

See attached.

14. I hereby certify that the foregoing is true and correct.

Signed:



Title: Production Foreman

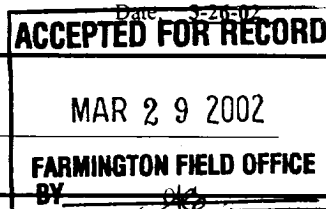
(This space for Federal or State office use)

Approved by: _____

Conditions of approval, if any:

Title: _____

Date: _____



Title 18 U.S.C. Section 1001, makes it a crime for any person knowingly and willfully to make to any department or agency of the United States any false, fictitious or fraudulent statements or representations as to any matter within its jurisdiction.



NEW MEXICO ENERGY, MINERALS
& NATURAL RESOURCES DEPARTMENT

OIL CONSERVATION DIVISION
AZTEC DISTRICT OFFICE
1080 RIO BRAZOS ROAD
AZTEC NM 87410
(505) 334-6170 FAX: (505) 334-6170
<http://oilconservation.state.nm.us/oilconservation/district/aztec.htm>

MECHANICAL INTEGRITY TEST REPORT
(TA or UIC)

Date of Test 2/15/02 Operator Devon Energy API # 30-045-216901
Property Name North East Blanco Unit Well # 404 Location: Unit E Sec 34 Twn 31N Rge 7W
Land Type: State ☒ Federal ☒ Private _____ Indian _____
Well Type: Water Injection _____
Salt Water Disposal _____
Gas Injection _____
Producing Oil/Gas _____
Pressure observation ☒

Temporarily Abandoned Well (Y/N): Yes TA Expires: _____

Casing Pres. 5 Tbg. SI Pres. _____ Max. Inj. Pres. _____
Bradenhead Pres. 0 Tbg. Inj. Pres. _____
Tubing Pres. 194
Int. Casing Pres. -

Pressured annulus up to 500 psi. for 30 mins. Test passed/failed

REMARKS:

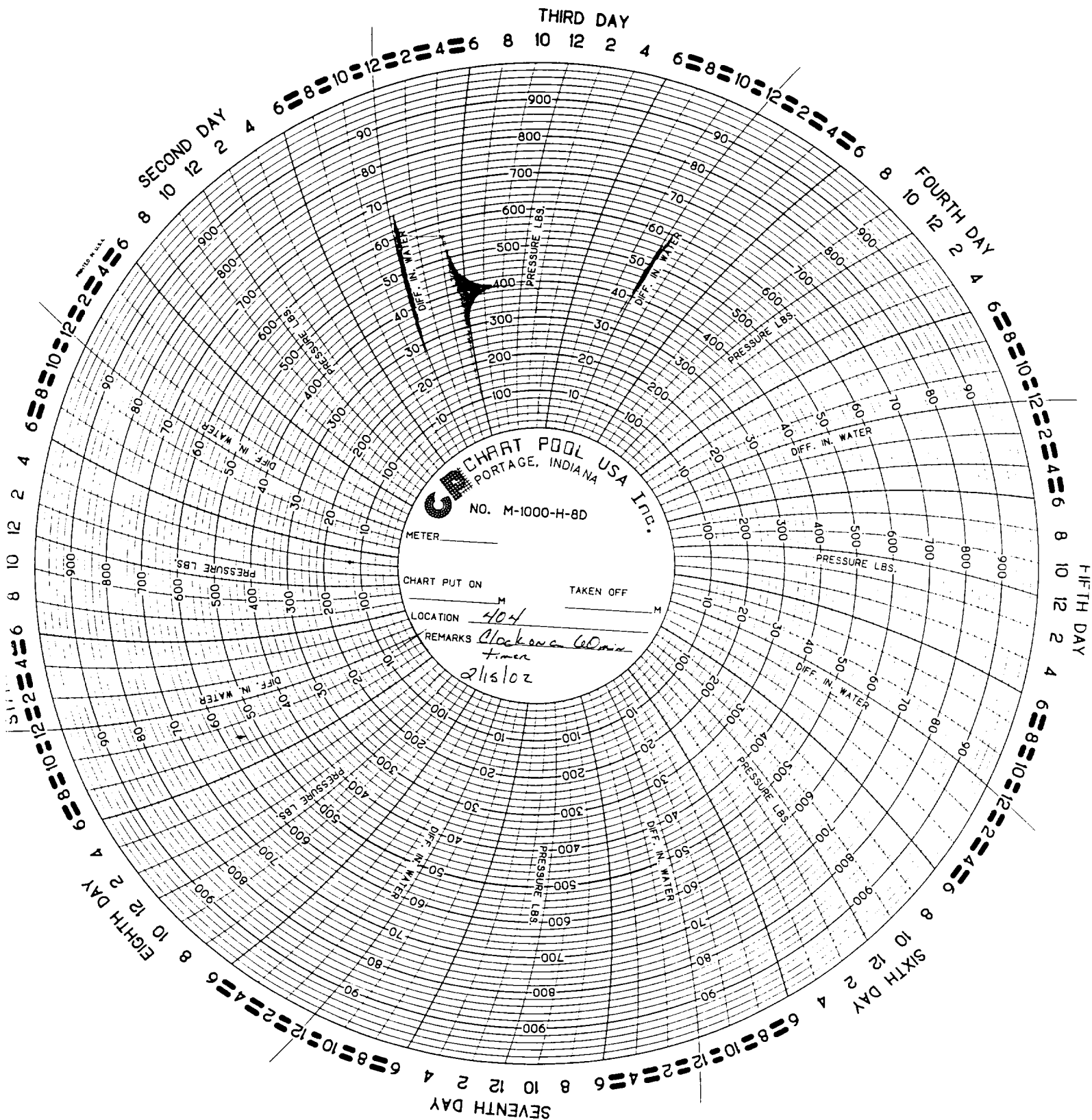
Bleed csg to 0 psig. Pressure up to 500 psig. Pressure dropped slow.
Bleed pressure down to 0 psig. Re-pressure up to 500 psig. Held for 30 mins
dropped to 503 psig.

By Kyle Burke
(Operator Representative)

Witness _____
(NMOCD)

Field Administrator
(Position)

REVISED 11-17-98



UNITED STATES
DEPARTMENT OF THE INTERIOR
BUREAU OF LAND MANAGEMENT

FORM APPROVED
Budget Bureau No. 1004-0135
Expires: September 30, 1990

SUNDRY NOTICES AND REPORTS ON WELLS

Do not use this form for proposals to drill, deepen or reentry to a different reservoir.

Use "APPLICATION FOR PERMIT" for such proposals.

SUBMIT IN TRIPLICATE

1. Type of Well: Oil well Gas well ☒ Other
2. Name of Operator: Devon Energy Production Co., L.P.
3. Address of Operator: 3300 N. Butler Avenue, Suite 211, Farmington, NM 87401
4. Location of Well: (Footage, Sec., T., R., M., or Survey Description)

1730' FNL, 260' FWL - Section 34, T31N, R7W

5. Lease Designation and Serial No.

SF - 079003

6. If Indian, Allottee or Tribe Name

7. If Unit or CA. Agmt. Design.:

Northeast Blanco Unit

8. Well Name and No.:

N.E.B.U. #404

9. API Well No.:

30-045-26901

10. Field & Pool/Exploratory Area:

Basin Fruitland Coal

11. County or Parish, State:

San Juan, New Mexico

12. CHECK APPROPRIATE BOX(s) TO INDICATE NATURE OF NOTICE, REPORT, OR OTHER DATA

TYPE OF SUBMISSION

☐ Notice of Intent

☒ Subsequent Report

☐ Final Abandonment Notice

TYPE OF ACTION

☐ Abandonment

☐ Recompletion

☐ Plugging Back

☐ Casing Repair

☐ Altering Casing

☒ Other: Bottom Hole Pressure Measurement

(Note: Report results of multiple completion on Well
Completion or Recompletion Report and Log form.)

☐ Change of Plans

☐ New Construction

☐ Non-Routine Fracturing

☐ Water Shut-Off

☐ Conversion to Injection

13. DESCRIBE PROPOSED OR COMPLETED OPERATIONS (Clearly state all pertinent details, and give pertinent dates, including estimated date of starting any proposed work. If well is directionally drilled, give subsurface locations and measured and true vertical depths for all markers and zones pertinent to this work.)*

Bottom Hole Pressure Measurement result taken April 30, 2002: 218 psig at a depth of 3066 feet.

14. I hereby certify that the foregoing is true and correct.

Signed: Steve Zink STEVE ZINK

Title: Company Representative

Date: 5/15/03

(This space for Federal or State office use)

Approved by _____

Title _____

Date

Conditions of approval, if any:

ACCEPTED FOR RECORD
31200
APPROVED

Title 18 U.S.C. Section 1001, makes it a crime for any person knowingly and willfully to make to any department or agency or the United States any false, fictitious or fraudulent statements or representations as to any matter within its jurisdiction.

INSERT

LARGE FORMAT

HERE