



ENERGY, MINERALS AND NATURAL RESOURCES DEPARTMENT

OIL CONSERVATION DIVISION

OK
EJHGARREY CARRUTHERS
GOVERNORPOST OFFICE BOX 2088
STATE LAND OFFICE BUILDING
SANTA FE, NEW MEXICO 87504
(505) 827-5800

June 21, 1988

Union Texas Petroleum Corporation
375 U.S. Highway 64
Farmington, NM 87401

Attention: Robert C. Frank


Administrative Order NSL-2533

Dear Mr. Frank:

Reference is made to your application for a non-standard location for your Quinn Well No. 2A to be located 1690 feet from the North line and 1520 feet from the West line (Unit F) of Section 19, Township 31 North, Range 8 West, NMPM, Blanco Mesaverde Pool, San Juan County, New Mexico. A 220.93-acre non-standard gas proration unit approved by Division Order No. R-392 and consisting of the W/2 of said Section 19 shall be dedicated to the above-described well.

By the authority granted me under the provisions of Rule 104 F(1), the above-described unorthodox location is hereby approved.

Sincerely,


William J. LeMay
Director

WJL/DRC/ag

cc: Oil Conservation Division - Aztec

RECEIVED
JUN 23 1988
OIL CON. DIV.
DIST. 2



STATE OF NEW MEXICO
ENERGY AND MINERALS DEPARTMENT
OIL CONSERVATION DIVISION
AZTEC DISTRICT OFFICE

1000 RIO BRAZOS ROAD
AZTEC, NEW MEXICO 87410
(505) 334-6178

OIL CONSERVATION DIVISION
BOX 2088
SANTA FE, NEW MEXICO 87501

DATE 5-17-88

RE: Proposed MC _____
Proposed DHC _____
Proposed NSL A _____
Proposed SWD _____
Proposed WFX _____
Proposed PMX _____

Gentlemen:

I have examined the application dated 5-17-88
for the Union Texas Pet. Corp. Quinn #2A E-19-31N-8W
Operator Lease and Well No. Unit, S-T-R

and my recommendations are as follows:

Approve

Yours truly,

[Signature]

375 U.S. Highway, 64
Farmington, New Mexico 87401
Telephone (505) 325-3587

May 11, 1988

Mr. William J. LeMay
N. M. Oil Conservation Division
P. O. Box 2088
Santa Fe, New Mexico 87501-2088

Re: Quinn 2A
1690' FNL & 1520' FWL
Section 19-T31N-R8W
San Juan County, NM

Dear Mr. LeMay:

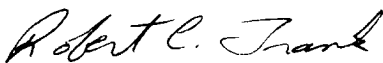
Union Texas Petroleum requests administrative approval of an unorthodox location for a Blanco Mesaverde completion. The basis for our request is for topographic reasons.

The only offset operator, which has been notified of our intentions, is Tenneco Oil Company. A copy of their letter is attached for your review.

This well will be an infill to the Quinn 2. A non-standard proration unit was established for the Quinn 2 under Order R-392.

If I may be of any further assistance, please advise.


Very truly yours,

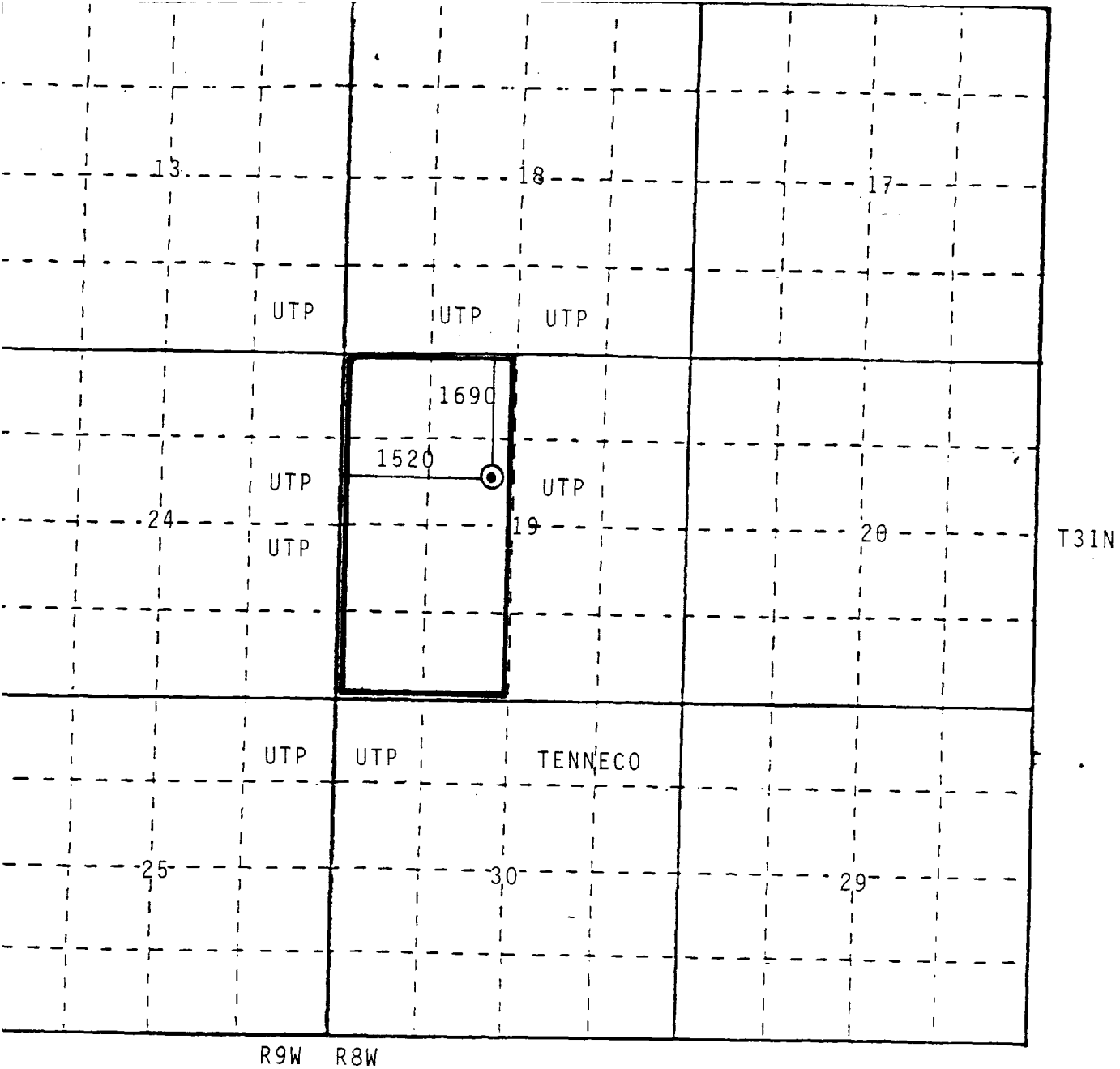


Robert C. Frank
Permit Coordinator

RCF:lmg
attachments

cc: E. Busch/NMOCD





Quinn 2-A
1690' FNL & 1520' FWL
Section 19 T31N R8W



QUINN #2-A
1690 F/NL & 1520 F/WL
Sec. 19 T31N R8W N.M.P.M.
San Juan Co. N.M.

All distances must be from the outer boundaries of the Section.

Operator UNION TEXAS PETROLEUM			Lease QUINN		Well No. 2-A
Unit Letter F	Section 19	Township 31N	Range 8W	County San Juan	
Actual Footage Location of Well: 1690 feet from the North line and 1520 feet from the West line					
Ground Level Elev. 6404	Producing Formation Mesaverde		Pool Blanco	Dedicated Acreage: W/2 220.93 Acres	

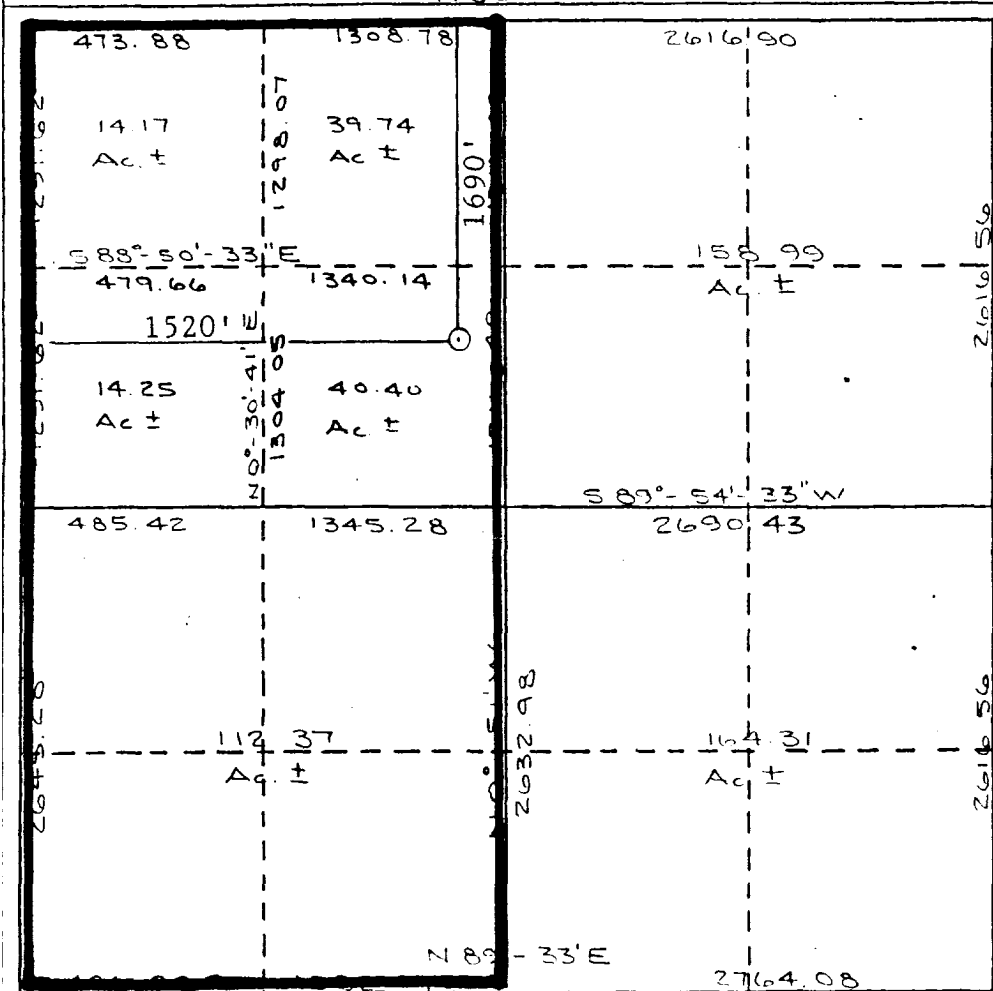
1. Outline the acreage dedicated to the subject well by colored pencil or hachure marks on the plat below.
2. If more than one lease is dedicated to the well, outline each and identify the ownership thereof (both as to working interest and royalty).
3. If more than one lease of different ownership is dedicated to the well, have the interests of all owners been consolidated by communitization, unitization, force-pooling, etc?

☐ Yes ☐ No If answer is "yes," type of consolidation _____

If answer is "no," list the owners and tract descriptions which have actually been consolidated. (Use reverse side of this form if necessary.) _____

No allowable will be assigned to the well until all interests have been consolidated (by communitization, unitization, forced-pooling, or otherwise) or until a non-standard unit, eliminating such interests, has been approved by the Division.

N 89° - 37' W



CERTIFICATION

I hereby certify that the information contained herein is true and complete to the best of my knowledge and belief.

Robert C. Frank

Name
Robert C. Frank
Position
Permit Coordinator

Company
Union Texas Petroleum

Date
May 10, 1988

I hereby certify that the information shown on this plat was obtained from field notes of actual surveys made by me or under my supervision and that the same is true and correct to the best of my knowledge and belief.

Cecil B. Tullis

Date Surveyed
November 18, 1987

Registered Land Surveyor

Cecil B. Tullis

Certificate No.
9672