

UNITED STATES  
DEPARTMENT OF THE INTERIOR  
BUREAU OF LAND MANAGEMENT

SUBMIT IN TRIPPLICATE\*  
(Other instructions on re-  
verse side)

Form approved.  
Budget Bureau No. 1004-0135  
Expires August 31, 1985

SUNDRY NOTICES AND REPORTS ON WELLS

(Do not use this form for proposals to drill or to deepen or plug back to a different reservoir.  
Use "APPLICATION FOR PERMIT—" for such proposals.)

1. OIL WELL  GAS WELL  OTHER

2. NAME OF OPERATOR  
Blackwood & Nichols Co., Ltd.

3. ADDRESS OF OPERATOR  
P. O. Box 1237, Durango, CO 81302

4. LOCATION OF WELL (Report location clearly and in accordance with any State requirements.\*  
See also space 17 below.)  
At surface  
1530' FNL, 1895' FEL

14. PERMIT NO. 30-045-27510

15. ELEVATIONS (Show whether DP, RT, GR, etc.)  
6338' (UG) GL

5. LEASE DESIGNATION AND SERIAL NO.  
SF078988

6. IF INDIAN, ALLOTTEE OR TRIBE NAME

7. UNIT AGREEMENT NAME  
Northeast Blanco

8. FARM OR LEASE NAME  
Northeast Blanco Unit

9. WELL NO.  
428 / 50

10. FIELD AND POOL, OR WILDCAT  
Basin Fruitland Coal

11. SEC., T., R., M., OR BLK. AND SURVEY OR ARMA  
Section 19, T31N, R6W

12. COUNTY OR PARISH 18. STATE  
San Juan New Mexico

Check Appropriate Box To Indicate Nature of Notice, Report, or Other Data

NOTICE OF INTENTION TO:

TEST WATER SHUT-OFF <input type="checkbox"/>	PULL OR ALTER CASING <input type="checkbox"/>	WATER SHUT-OFF <input type="checkbox"/>	REPAIRING WELL <input type="checkbox"/>
FRACTURE TREAT <input type="checkbox"/>	MULTIPLE COMPLETE <input type="checkbox"/>	FRACTURE TREATMENT <input type="checkbox"/>	ALTERING CASING <input type="checkbox"/>
SHOOT OR ACIDIZE <input type="checkbox"/>	ABANDON* <input type="checkbox"/>	SHOOTING OR ACIDIZING <input type="checkbox"/>	ABANDONMENT* <input type="checkbox"/>
REPAIR WELL <input type="checkbox"/>	CHANGE PLANS <input type="checkbox"/>	(Other) <input type="checkbox"/>	

(Other) Shift location boundaries X

(NOTE: Report results of multiple completion on Well Completion or Recompletion Report and Log form.)

17. DESCRIBE PROPOSED OR COMPLETED OPERATIONS (Clearly state all pertinent details, and give pertinent dates, including estimated date of starting any proposed work. If well is directionally drilled, give subsurface locations and measured and true vertical depths for all markers and zones pertinent to this work.)\*

Propose to relocate project by shifting pad 65 feet north and 370 feet east to avoid sites 89-44 and 89-45 as alternate choice per BLM Environmental Stipulations.

An amended cut-and-fill diagram is attached. An additional archaeology survey has been made, report attached.

RECEIVED  
NOV 21 1989  
OIL CON. DIST. ?

18. I hereby certify that the foregoing is true and correct

SIGNED [Signature] TITLE Agent

(This space for Federal or State office use)

APPROVED BY \_\_\_\_\_ TITLE \_\_\_\_\_  
CONDITIONS OF APPROVAL, IF ANY:

APPROVED BY \_\_\_\_\_ DATE 11-13-89

NOV 17 1989  
DATE  
[Signature]  
AREA MANAGER  
FARMINGTON RESOURCE AREA

\*See Instructions on Reverse Side

NEW MEXICO OIL CONSERVATION COMMISSION  
WELL LOCATION AND ACREAGE DEDICATION PLAT

*Mexico Survey  
Proceed on Unit  
Hold for NSL*

Form C-102  
Supersedes C-128  
Effective 1-1-65

All distances must be from the outer boundaries of the Section.

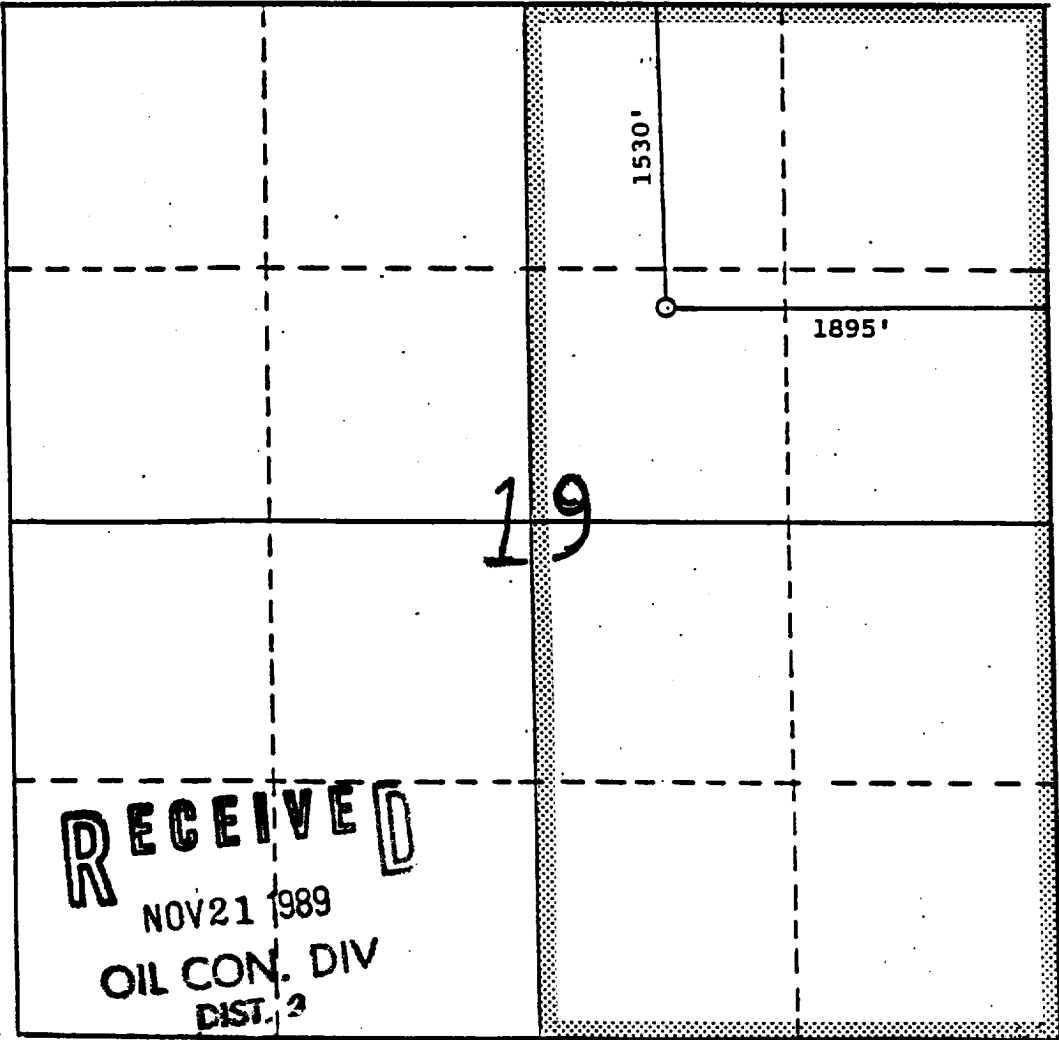
Operator <b>BLACKWOOD &amp; NICHOLS CO., LTD</b>		Lease <b>NORTHEAST BLANCO UNIT</b>		Well No. <b>436</b>
Unit Letter <b>G</b>	Section <b>19</b>	Township <b>31 North</b>	Range <b>6 West</b>	County <b>San Juan County</b>
Actual Footage Location of Wells <b>1530</b> feet from the <b>north</b> line and <b>1895</b> feet from the <b>east</b> line				
Ground Level Elev: <b>6338 (UG)</b>	Producing Formation <b>Fruitland Coal</b>	Pool <b>Basin Fruitland Coal</b>	Dedicated Acreage: <b>.320</b> Acres	

1. Outline the acreage dedicated to the subject well by colored pencil or hachure marks on the plat below.
2. If more than one lease is dedicated to the well, outline each and identify the ownership thereof (both as to working interest and royalty).
3. If more than one lease of different ownership is dedicated to the well, have the interests of all owners been consolidated by communitization, unitization, force-pooling, etc?

Yes  No If answer is "yes," type of consolidation N/A

If answer is "no," list the owners and tract descriptions which have actually been consolidated. (Use reverse side of this form if necessary.) \_\_\_\_\_

No allowable will be assigned to the well until all interests have been consolidated (by communitization, unitization, forced-pooling, or otherwise) or until a non-standard unit, eliminating such interests, has been approved by the Commission.



**CERTIFICATION**

I hereby certify that the information contained herein is true and complete to the best of my knowledge and belief.

Robert E. Fielder  
Name  
*Robert E. Fielder*  
Position  
Agent  
Company  
Blackwood & Nichols Co.  
Date  
November 15, 1989

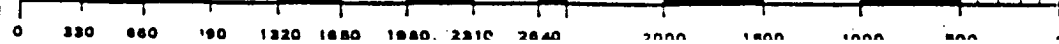
I hereby certify that the well location shown on this plat was plotted from field notes of actual surveys made by me or under my supervision, and that the same is true and correct to the best of my knowledge and belief.

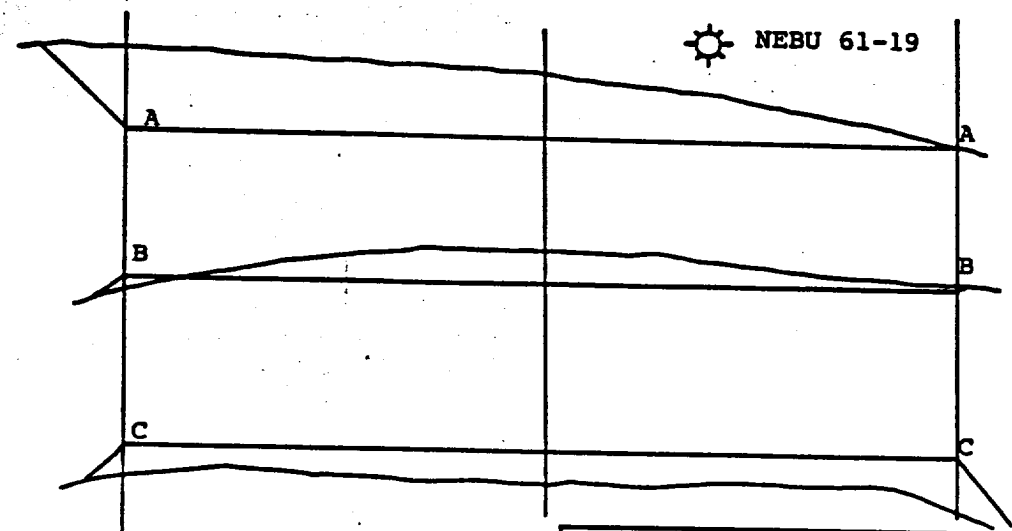
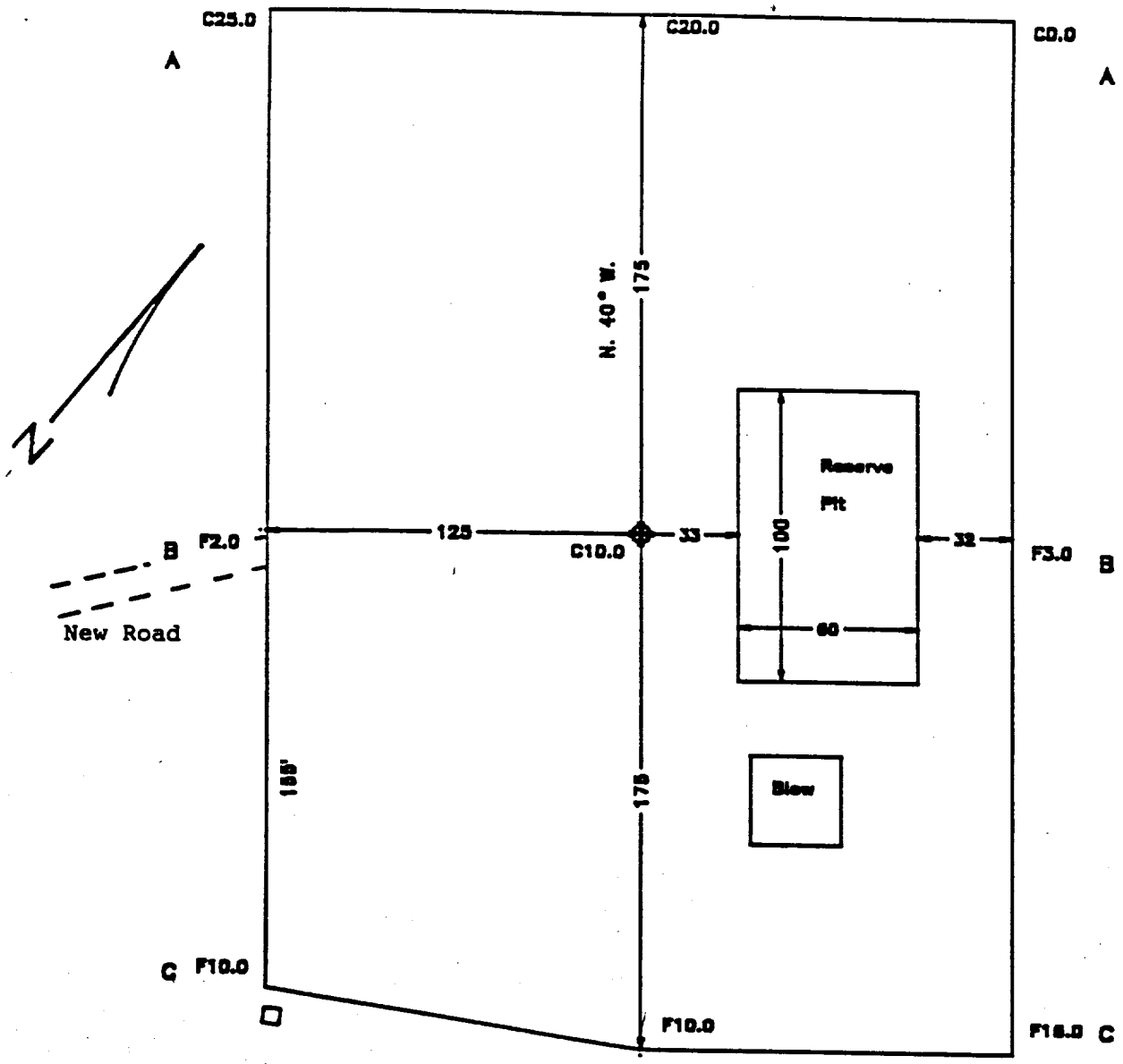
Date Surveyed  
November 8, 1989

Registered Professional Engineer and/or Land Surveyor  
*Allison L. Kroeger*  
Allison L. Kroeger, PLS

Certificate No.  
7922

**RECEIVED**  
NOV 21 1989  
OIL CON. DIV  
DIST. 2





Horizontal Scale: 1"=60'  
 Vertical Scale: 1"=60'

<b>Blackwood &amp; Nichols Co., Ltd.</b>	
Site Plan for NEBU 436	
SW/4-NE/4 Section 18 T. 31N., R. 6W., N.M.P.M. - San Juan Co., NM	
A.L. Kroeger & Associates-Durango, Colo.	11/08/58

10-21-58  
 C. C. ...  
 1958