



STATE OF NEW MEXICO
ENERGY, MINERALS AND NATURAL RESOURCES DEPARTMENT
OIL CONSERVATION DIVISION

GARREY CARRUTHERS
GOVERNOR

April 17, 1990

POST OFFICE BOX 2088
STATE LAND OFFICE BUILDING
SANTA FE, NEW MEXICO 87504
(505) 827-5800

Blackwood & Nichols Co.
P.O. Box 1237
Durango, CO 81302

Attention: William F. Clark

RECEIVED

APR 23 1990

OIL CON. DIV.
DIST. 3

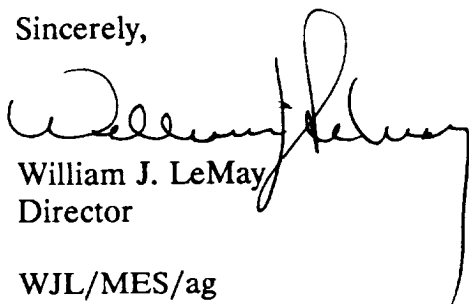
Administrative Order NSL-2781

Dear Mr. Clark:

Reference is made to your application dated February 19, 1990 for a non-standard coal gas well location for your Northeast Blanco Unit Well No. 468 to be located 415 feet from the North line and 1215 feet from the East line (Unit A) of Section 35, Township ~~31 North~~ ~~Range 7 West~~, NMPM, Basin Fruitland Coal (Gas) Pool, San Juan County, New Mexico. The E/2 of said Section 35 shall be dedicated to the well forming a standard 320-acre gas spacing and proration unit for said pool.

By the authority granted me under the provisions of Rule 8 of the Special Rules and Regulations for the Basin-Fruitland Coal (Gas) Pool as promulgated by Division Order No. R-8768, the above-described unorthodox coal gas well location is hereby approved.

Sincerely,


William J. LeMay
Director

WJL/MES/ag

cc: Oil Conservation Division - Aztec
US Bureau of Reclamation - Durango
US Bureau of Land Management - Farmington

RECEIVED
OCT 8 1960
OIL CON. DIV.
DIST. 2



STATE OF NEW MEXICO
ENERGY AND MINERALS DEPARTMENT
OIL CONSERVATION DIVISION
AZTEC DISTRICT OFFICE

GARREY CARRUTHERS
GOVERNOR

1000 RIO BRAZOS ROAD
AZTEC, NEW MEXICO 87410
(505) 334-6178

Date: 4-12-90

ATTN: Mike Stogren

Oil Conservation Division
P.O. Box 2088
Santa Fe, NM 87504-2088

Re: Proposed MC _____
Proposed DHC _____
Proposed NSL X _____
Proposed SWD _____
Proposed WFX _____
Proposed PMX _____

Gentlemen:

I have examined the application dated ~~3~~ 3-26-90

for the Blackwood & Nichols Co., LTD N.E. Bl. #468
Operator Lease & Well No.

A-35-31N-7W and my recommendations are as follows:
Unit, S-T-R

Approve

Yours truly,

Ernie Borch

BLACKWOOD & NICHOLS CO., LTD.

P.O. BOX 1237

DURANGO, COLORADO 81302-1237

(303) 247-0728

February 19, 1990

Mr. William LeMay
New Mexico Oil Conservation Division
P.O.Box 2088
Santa Fe, New Mexico 87501

Re: Unorthodox Gas Well Location
Northeast Blanco Unit No. 468
415' FNL - 1215' FEL, Sec. 35, T31N, R7W
San Juan Co., New Mexico

RECEIVED
MAR 26 1990
OIL CON. DIV.
DIST. 3

Dear Mr. LeMay;

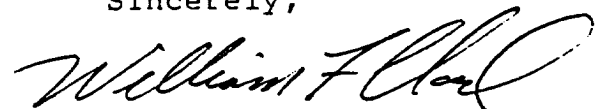
Blackwood & Nichols Co., Ltd. requests administrative approval of an exception to the footage requirements of Rule 7, R-8768 for the subject well, located in the Basin Fruitland Coal Pool.

This request is for exception due to topography. A Vicinity Map and C-102 are attached for your reference. Blackwood & Nichols investigated the possibility of a location at a standard footage location south of the existing NEBU # 68 but could not fit it in between the steep bluffs above Navajo Reservoir and the ROW for the two Northwest Pipeline Corp. mainlines that run adjacent to the location. This location is 3500' from the nearest Fruitland Coal well proposed by Blackwood & Nichols Co., Ltd. and 4200' from the nearest property line of an offset operator.

The east half of Section 35, T31N, R7W, will be dedicated to this well. Blackwood & Nichols Co., Ltd. has notified all operators of offset proration units of this request by certified mail.

Your prompt consideration of this request is appreciated.

Sincerely,



William F. Clark
Operations Manager
Blackwood & Nichols
Co., Ltd.

RECEIVED

APR 19 1960

DEL. 3
DIL. COM. DIV.

WELL LOCATION AND ACREAGE DEDICATION PLAT

Form 1-1984
Supersedes C-129
Effective 1-1-83

All distances must be from the outer boundaries of the Section.

Operator BLACKWOOD & NICHOLS CO., LTD.		Lease NORTHEAST BLANCO UNIT		Well No. 468
Unit Letter A	Section 35	Township 31 North	Range 7 West	County San Juan County
Actual Footage Location of Wells: 415 feet from the north line and 1215 feet from the east line				
Ground Level Elev: 6323 (U.G.)	Producing Formation Fruitland Coal	Pool Basin Fruitland Coal	Dedicated Acreage: 320 Acres	

1. Outline the acreage dedicated to the subject well by colored pencil or hachure marks on the plat below.
2. If more than one lease is dedicated to the well, outline each and identify the ownership thereof (both as to working interest and royalty).
3. If more than one lease of different ownership is dedicated to the well, have the interests of all owners been consolidated by communitization, unitization, force-pooling, etc?

☒ Yes ☐ No If answer is "yes," type of consolidation Unitization

If answer is "no," list the owners and tract descriptions which have actually been consolidated. (Use reverse side of this form if necessary.)

No allowable will be assigned to the well until all interests have been consolidated (by communitization, unitization, forced-pooling, or otherwise) or until a non-standard unit, eliminating such interests, has been approved by the Commission.

RECEIVED MAR 26 1990 OIL CON. DIV DIST. 3	SF 079003 Tract 7	415'
		1215'

CERTIFICATION

I hereby certify that the information contained herein is true and complete to the best of my knowledge and belief.

William F. Clark

Name
William F. Clark

Position
Operations Manager

Company
Blackwood & Nichols Co.

Date
December 7, 1989

I hereby certify that the well location shown on this plat was plotted from field notes of actual surveys made by me or under my supervision, and that the same is true and correct to the best of my knowledge and belief.

Date Surveyed
November 14, 1989

Registered Professional Engineer
and/or Land Surveyor

Allison L. Kroeger
Allison L. Kroeger, PLS

Certificate No.

7922

0 330 660 990 1320 1650 1980 2310 2640 2970 3300 3630 3960 4290 4620 4950 5280 5610 5940 6270 6600 6930 7260 7590 7920 8250 8580 8910 9240 9570 9900

251703

1000000000

1000000000
1000000000

100

7

R 7 W

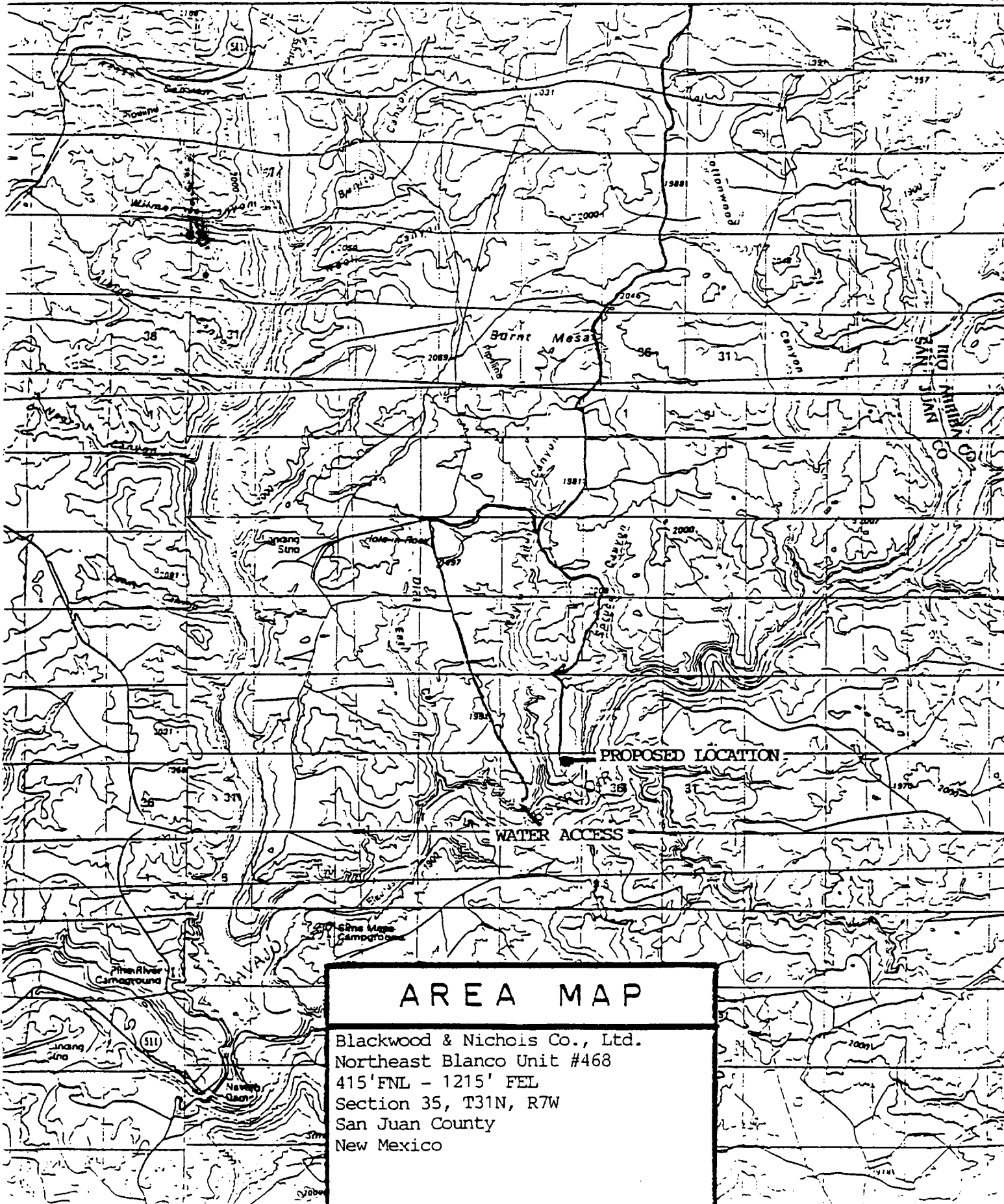
125

LA PLATA CO 30'

1

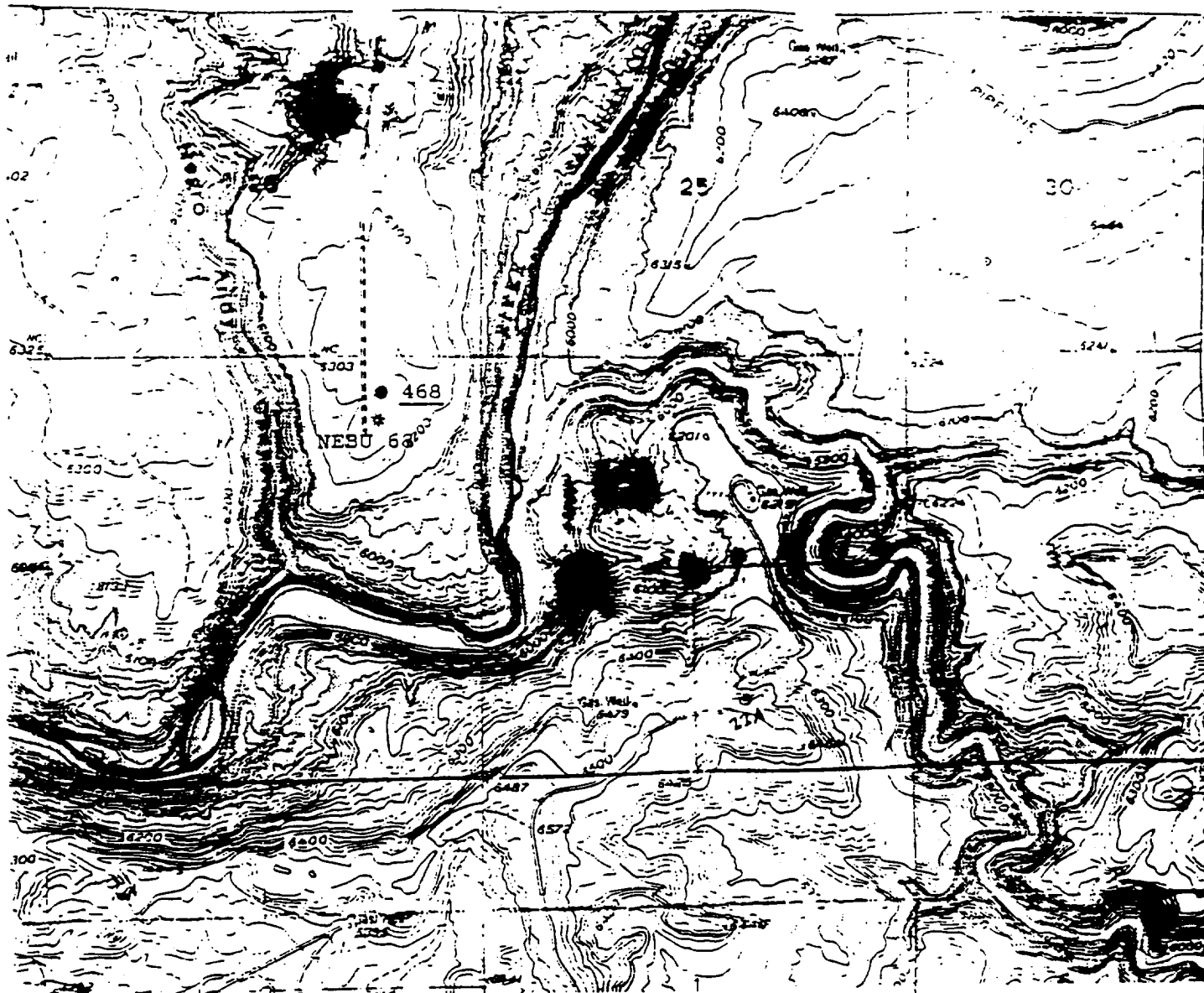
R 6 W

ARC



AREA MAP

Blackwood & Nichols Co., Ltd.
Northeast Blanco Unit #468
415' FNL - 1215' FEL
Section 35, T31N, R7W
San Juan County
New Mexico



R.7W R.6W.
T.31N
N.M.P.M.

BLACKWOOD & NICHOLS CO., LTD.

AREA MAP

NEBU No. 468 in Sec. 35, T. 31N., R. 7 W.
N.M.P.M. - SAN JUAN COUNTY, N.M.

Date: November, 1989

Scale: 1"=2000'

DURANGO, COLO.