

UNITED STATES
DEPARTMENT OF THE INTERIOR
BUREAU OF LAND MANAGEMENT

SUBMIT IN TRIPPLICATE*
(Other instructions on
reverse side)

Form approved.
Budget Bureau No. 1004-0136
Expires: December 31, 1991

APPLICATION FOR PERMIT TO DRILL OR DEEPEN

1. TYPE OF WORK

DRILL ☒

DEEPEN ☐

b. TYPE OF WELL

OIL
WELL ☐

GAS
WELL ☒

OTHER

SINGLE
ZONE ☐

MULTIPLE
ZONE ☒

2. NAME OF OPERATOR

NORTHWEST PIPELINE CORPORATION ORGID 16189

3. ADDRESS AND TELEPHONE NO.

c/o Walsh Engr. & Prod. Corp.
7415 E. Main Farmington, N.M. 87402 505 327-4892

4. LOCATION OF WELL (Report location clearly and in accordance with any State or Federal law.)

At surface

1551' FSL & 790' FWL

At proposed prod. zone

Same

14. DISTANCE IN MILES AND DIRECTION FROM NEAREST TOWN OR POST OFFICE*

10 miles South of Allison, CO

15. DISTANCE FROM PROPOSED*

LOCATION TO NEAREST
PROPERTY OR LEASE LINE, FT.
(Also to nearest drlg. unit line, if any)

790'

18. DISTANCE FROM PROPOSED LOCATION*

TO NEAREST WELL, DRILLING, COMPLETED,
OR APPLIED FOR, ON THIS LEASE, FT.

200'

21. ELEVATIONS (Show whether DF, RT, GR, etc.)

6382' GR

23. PROPOSED CASING AND CEMENTING PROGRAM

SIZE OF HOLE	GRADE SIZE OF CASING	WEIGHT PER FOOT	SETTING DEPTH
12-1/4"	9-5/8" K-55	36.0#	250'
8-3/4"	7" K-55	20.0#	3650'
6-1/4"	4-1/2" K-55	10.5#	3550'-6055'

17. NO. OF ACRES ASSIGNED
TO THIS WELL

160 PC

20. ROTARY OR CABLE TOOLS

Rotary

22. APPROX. DATE WORK WILL START*

June 1, 1994

DRILLING OPERATIONS AUTHORIZED ARE
SUBJECT TO COMPLIANCE WITH ATTACHED
"GENERAL REQUIREMENTS"

161 cuft Cl "B" w/2% CaCl2
756 cuft 65/35 Poz & 204 cuft clB
415 cuft Cl "B" w/4% gel and
additives.

NORTHWEST PIPELINE proposes to drill a vertical well to develop the Pictured Cliffs and Mesa Verde formations at the above described site in accordance with the attached drilling and surface use programs.

This location has been archaeologically surveyed by CRMC. Copies of the report will be submitted directly to your office.

This APD also is serving as an application to obtain BLM road right-of-way. The right-of-way will be an existing road that starts in the NW/SW of Section 8 and crosses the SE/NW of Section 8 where it intersects with the access road to the Rosa #145A. This road connects to the Pine River Road which ends in Allison, Colorado.

IN ABOVE SPACE DESCRIBE PROPOSED PROGRAM: If proposal is to deepen, give data on present productive zone and proposed new productive zone. If proposal is to drill or deepen directionally, give pertinent data on subsurface locations and measured and true vertical depths. Give blowout preventer program, if any.

24.

SIGNED Paul C. Thompson

TITLE Paul C. Thompson, Agent

DATE 5/17/94

(This space for Federal or State office use)

PERMIT NO. _____

APPROVAL DATE _____

Application approval does not warrant or certify that the applicant holds legal or equitable title to those rights in the subject lease which would entitle the applicant to conduct operations thereon.
CONDITIONS OF APPROVAL, IF ANY:

APPROVED BY OK

TITLE _____

DATE

JUN 14 1994

*See Instructions On Reverse Side

Title 18 U.S.C. Section 1001, makes it a crime for any person knowingly and willfully to make to any department or agency of the United States any false, fictitious or fraudulent statements or representations as to any matter within its jurisdiction.

NMOC

APPROVED
AS AMENDED

DISTRICT MANAGER

District I
PO Box 1080, Hobbs, NM 88241-1980
District II
PO Drawer DD, Artesia, NM 88211-0719
District III
1000 Rio Brazos Rd., Aztec, NM 87410
District IV
PO Box 2088, Santa Fe, NM 87504-2088

State of New Mexico
Energy, Minerals & Natural Resources Department

Form C-1
Revised February 10, 19
Instructions on b
Submit to Appropriate District Off
State Lease - 4 Cop
Fee Lease - 3 Cop

OIL CONSERVATION DIVISION
PO Box 2088
Santa Fe, NM 87504-2088

AMENDED REPORT

WELL LOCATION AND ACREAGE DEDICATION PLAT

1 API Number		2 Pool Code 96175		3 Pool Name WILDCAT: ROSA-PICTURED CLIFF		
4 Property Code 008480		5 Property Name ROSA UNIT			6 Well Number # 088A	
7 OGRID No. 16189		8 Operator Name NORTHWEST PIPELINE CORPORATION			9 Elevation 6382	

10 Surface Location

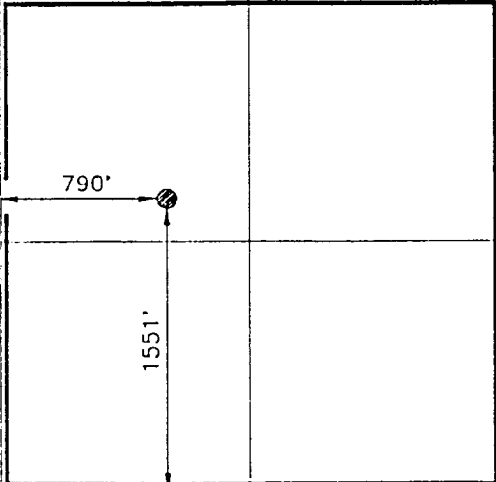
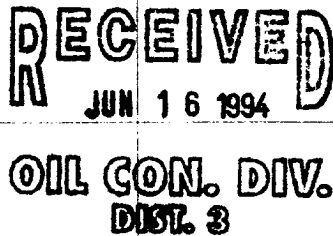
UL or lot no. L	Section 8	Township 31N	Range 6W	Lot 1/4n	Feet from the 1551'	North/South line FSL	Feet from the 790'	East/West line FWL	County SAN JUAN
--------------------	--------------	-----------------	-------------	----------	------------------------	-------------------------	-----------------------	-----------------------	--------------------

11 Bottom Hole Location If Different From Surface

UL or lot no.	Section	Township	Range	Lot 1/4n	Feet from the	North/South line	Feet from the	East/West line	County
---------------	---------	----------	-------	----------	---------------	------------------	---------------	----------------	--------

12 Dedicated Acres 160	13 Joint or Infill Y	14 Consolidation Code U	15 Order No.
---------------------------	-------------------------	----------------------------	--------------

NO ALLOWABLE WILL BE ASSIGNED TO THIS COMPLETION UNTIL ALL INTERESTS HAVE BEEN CONSOLIDATED
OR A NON-STANDARD UNIT HAS BEEN APPROVED BY THE DIVISION

16		17 OPERATOR CERTIFICATION I hereby certify that the information contained herein is true and complete to the best of my knowledge and belief.	
			

District I
PO Box 1980, Hobbs, NM 88241-1980
District II
PO Drawer DD, Artesia, NM 88211-0719
District III
1000 Rio Brazos Rd., Aztec, NM 87410
District IV
PO Box 2088, Santa Fe, NM 87504-2088

State of New Mexico
Energy, Minerals & Natural Resources Department

OIL CONSERVATION DIVISION
PO Box 2088
Santa Fe, NM 87504-2088

Form C-1
Revised February 10, 19
Instructions on ba
Submit to Appropriate District Off.
State Lease - 4 Cop.
Fee Lease - 3 Cop.

☐ AMENDED REPORT

WELL LOCATION AND ACREAGE DEDICATION PLAT

1 API Number		2 Pool Code 72319		3 Pool Name BLANCO / MESA VERDE	
4 Property Code 008480		5 Property Name ROSA UNIT			6 Well Number # 088A
7 OGRID No. 16189		8 Operator Name NORTHWEST PIPELINE CORPORATION			9 Elevation 6382

10 Surface Location

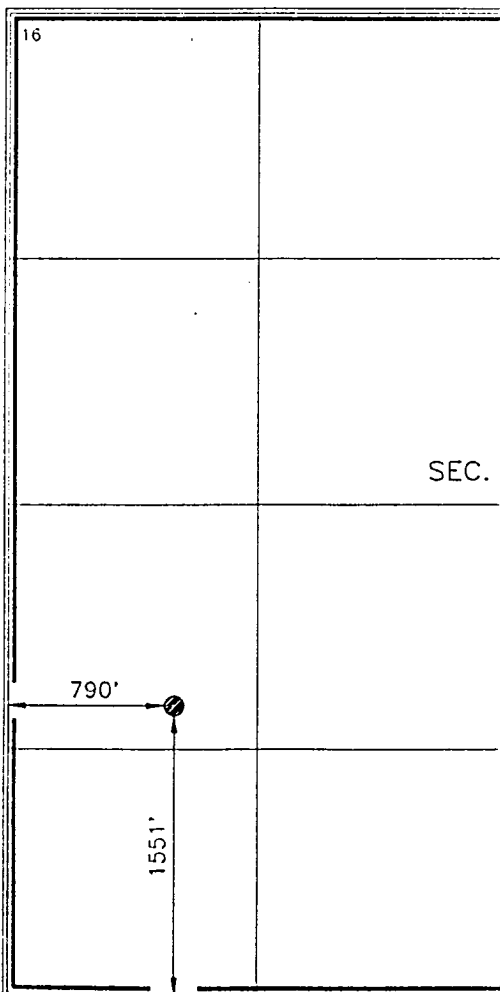
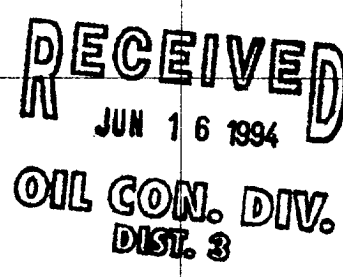
UL or lot no. L	Section 8	Township 31N	Range 6W	Lot Idn	Feet from the 1551'	North/South line FSL	Feet from the 790'	East/West line FWL	County SAN JUAN
--------------------	--------------	-----------------	-------------	---------	------------------------	-------------------------	-----------------------	-----------------------	--------------------

11 Bottom Hole Location If Different From Surface

UL or lot no.	Section	Township	Range	Lot Idn	Feet from the	North/South line	Feet from the	East/West line	County
---------------	---------	----------	-------	---------	---------------	------------------	---------------	----------------	--------

12 Dedicated Acres 320	13 Joint or Infill Y	14 Consolidation Code U	15 Order No.
---------------------------	-------------------------	----------------------------	--------------

NO ALLOWABLE WILL BE ASSIGNED TO THIS COMPLETION UNTIL ALL INTERESTS HAVE BEEN CONSOLIDATED
OR A NON-STANDARD UNIT HAS BEEN APPROVED BY THE DIVISION

16		17 OPERATOR CERTIFICATION I hereby certify that the information contained herein is true and complete to the best of my knowledge and belief.	
			



PREPARED BY: JEFFRIES & ASSOCIATES, TULSA OK.