



NEW MEXICO ENERGY, MINERALS  
& NATURAL RESOURCES DEPARTMENT

OIL CONSERVATION DIVISION  
2040 South Pacheco Street  
Santa Fe, New Mexico 87505  
(505) 827-7131

June 10, 1998

Robert L. Bayless, Producer L.L.C.  
P. O. Box 168  
Farmington, New Mexico 87499  
Attention: Tom McCarthy

RECEIVED  
JUN 15 1998


OIL CON. DIV  
DIST. 3 Administrative Order NSL-4054

Dear Mr. McCarthy:

Reference is made to your application dated May 15, 1998 for an off-pattern non-standard Basin-Fruitland coal gas well location for your proposed Tiger Well No. 8 (API No. 30-045-29544) to be drilled 710 feet from the North line and 1415 feet from the West line (Unit C) of Section 34, Township 30 North, Range 13 West, NMPM, Basin Fruitland Coal (Gas) Pool, San Juan County, New Mexico. The W/2 of Section 34 is to be dedicated to the well in order to form a standard 320-acre gas spacing and proration unit for said pool.

By the authority granted me under the provisions of Rule 8 of the "*Special Rules and Regulations for the Basin-Fruitland Coal Gas Pool*," as promulgated by Division Order No. R-8768, as amended, the above-described unorthodox coal gas well location is hereby approved.

Sincerely,

  
Lori Wrotenbery  
Director

LW/MES/kv

cc: New Mexico Oil Conservation Division - Aztec /  
U.S. Bureau of Land Management - Farmington

**ROBERT L. BAYLESS, PRODUCER LLC**

P. O. BOX 168  
FARMINGTON, NM 87499

FAX NO.  
(505) 326-6911

OFFICE NO.  
(505) 326-2659

May 15, 1998

Ms. Lori Wrotenbery, Director  
New Mexico Oil Conservation Division  
2040 South Pacheco  
Santa Fe, New Mexico 87505

**Certified Mail - Return Receipt Requested**

Universal Resources #Z 382113889  
Taurus Exploration #Z 382113888  
Cross Timbers #Z 382113890

RE: Request for Administrative Approval of  
an Unorthodox Basin Fruitland Coal Location  
Robert L. Bayless  
Tiger #8  
710' FNL & 1415' FWL  
Section 34, T30N, R13W  
San Juan County, New Mexico

RECEIVED  
MAY 21 1998  
OIL CON. DIV.  
DIST. 3


Gentlemen:

Robert L. Bayless requests administrative approval of an unorthodox Basin Fruitland Coal gas well. We plan to drill the Tiger No. 8 at 710' FNL & 1415' FWL in Section 34 of T30N, R13W. The acreage dedicated to this well is the 320 acres in the west half of Section 34. This location is non-standard since a west half well should be located in the southwest quarter, and it is 80' too close to the north line. A standard location for this well in the southwest quarter of section 34 is within the Farmington city limits in an area fully developed with single family homes.

Enclosed with this request you will find a map showing the existing offsetting wells to our proposed well as well as ownership of Fruitland Coal rights around it. Other than a Bayless well location staked in the northeast quarter of section 34, there are no Fruitland Coal wells offsetting the proposed Tiger No. 8. Also enclosed you will find an acreage dedication plat for the Tiger No. 8 and copies of this letter which were sent to offset leaseholders. As per NMOCD regulations, by copy of this letter to offset leaseholders, Robert L. Bayless is asking offset leaseholders to waive any objection to this Fruitland Coal unorthodox location.

I believe this request provides all the information required by NMOCD regulations for an unorthodox location. If any other information is needed, please call. Your prompt response to this request is appreciated.

Sincerely,



Tom McCarthy  
Engineer

enc.

The undersigned has no objection to the  
Unorthodox Location request.

By: \_\_\_\_\_

Title: \_\_\_\_\_

Date: \_\_\_\_\_

If you concur and have no objection, please sign and return one copy of this letter to the NMOCD in Santa Fe, one copy to our office, and retain one for your files.

# ROBERT L. BAYLESS, PRODUCER LLC

P. O. BOX 168  
FARMINGTON, NM 87499

FAX NO.  
(505) 326-6911

OFFICE NO.  
(505) 326-2659

May 15, 1998

Ms. Lori Wrotenbery, Director  
New Mexico Oil Conservation Division  
2040 South Pacheco  
Santa Fe, New Mexico 87505

**Certified Mail - Return Receipt Requested**

Universal Resources #Z 382113889  
Taurus Exploration #Z 382113888  
Cross Timbers #Z 382113890

RE: Request for Administrative Approval of  
an Unorthodox Basin Fruitland Coal Location  
Robert L. Bayless  
Tiger #8  
710' FNL & 1415' FWL  
Section 34, T30N, R13W  
San Juan County, New Mexico

RECEIVED  
MAY 21 1998  
OIL CON. DIV.  
DIST. 3


Gentlemen:

Robert L. Bayless requests administrative approval of an unorthodox Basin Fruitland Coal gas well. We plan to drill the Tiger No. 8 at 710' FNL & 1415' FWL in Section 34 of T30N, R13W. The acreage dedicated to this well is the 320 acres in the west half of Section 34. This location is non-standard since a west half well should be located in the southwest quarter, and it is 80' too close to the north line. A standard location for this well in the southwest quarter of section 34 is within the Farmington city limits in an area fully developed with single family homes.

Enclosed with this request you will find a map showing the existing offsetting wells to our proposed well as well as ownership of Fruitland Coal rights around it. Other than a Bayless well location staked in the northeast quarter of section 34, there are no Fruitland Coal wells offsetting the proposed Tiger No. 8. Also enclosed you will find an acreage dedication plat for the Tiger No. 8 and copies of this letter which were sent to offset leaseholders. As per NMOCD regulations, by copy of this letter to offset leaseholders, Robert L. Bayless is asking offset leaseholders to waive any objection to this Fruitland Coal unorthodox location.

I believe this request provides all the information required by NMOCD regulations for an unorthodox location. If any other information is needed, please call. Your prompt response to this request is appreciated.

Sincerely,



Tom McCarthy  
Engineer

enc.

The undersigned has no objection to the  
Unorthodox Location request.

By: \_\_\_\_\_

Title: \_\_\_\_\_

Date: \_\_\_\_\_

If you concur and have no objection, please sign and return one copy of this letter to the NMOCD in Santa Fe, one copy to our office, and retain one for your files.

# ROBERT L. BAYLESS, PRODUCER LLC

P. O. BOX 168  
FARMINGTON, NM 87499

FAX NO.  
(505) 326-6911

OFFICE NO.  
(505) 326-2659

May 15, 1998

Ms. Lori Wrotenbery, Director  
New Mexico Oil Conservation Division  
2040 South Pacheco  
Santa Fe, New Mexico 87505

**Certified Mail - Return Receipt Requested**

Universal Resources	#Z 382113889
Taurus Exploration	#Z 382113888
Cross Timbers	#Z 382113890

RE: Request for Administrative Approval of  
an Unorthodox Basin Fruitland Coal Location  
Robert L. Bayless  
Tiger #8  
710' FNL & 1415' FWL  
Section 34, T30N, R13W  
San Juan County, New Mexico

RECEIVED  
MAY 21 1998  
OIL CON. DIV.  
DIST. 3


Gentlemen:

Robert L. Bayless requests administrative approval of an unorthodox Basin Fruitland Coal gas well. We plan to drill the Tiger No. 8 at 710' FNL & 1415' FWL in Section 34 of T30N, R13W. The acreage dedicated to this well is the 320 acres in the west half of Section 34. This location is non-standard since a west half well should be located in the southwest quarter, and it is 80' too close to the north line. A standard location for this well in the southwest quarter of section 34 is within the Farmington city limits in an area fully developed with single family homes.

Enclosed with this request you will find a map showing the existing offsetting wells to our proposed well as well as ownership of Fruitland Coal rights around it. Other than a Bayless well location staked in the northeast quarter of section 34, there are no Fruitland Coal wells offsetting the proposed Tiger No. 8. Also enclosed you will find an acreage dedication plat for the Tiger No. 8 and copies of this letter which were sent to offset leaseholders. As per NMOCD regulations, by copy of this letter to offset leaseholders, Robert L. Bayless is asking offset leaseholders to waive any objection to this Fruitland Coal unorthodox location.

I believe this request provides all the information required by NMOCD regulations for an unorthodox location. If any other information is needed, please call. Your prompt response to this request is appreciated.

Sincerely,



Tom McCarthy  
Engineer

enc.

The undersigned has no objection to the  
Unorthodox Location request.

By: \_\_\_\_\_

Title: \_\_\_\_\_

Date: \_\_\_\_\_

If you concur and have no objection, please sign and return one copy of this letter to the NMOCD in Santa Fe, one copy to our office, and retain one for your files.

District I  
PO Box 1980, Hobbs, NM 88241-1980  
District II  
PO Drawer DD, Artesia, NM 88211-0719  
District III  
1000 Rio Brazos Rd., Aztec, NM 87410  
District IV  
PO Box 2088, Santa Fe, NM 87504-2088

State of New Mexico  
Energy, Minerals & Natural Resources Department

OIL CONSERVATION DIVISION  
PO Box 2088  
Santa Fe, NM 87504-2088

Form C-102  
Revised February 21, 1994  
Instructions on back  
Submit to Appropriate District Office  
State Lease - 4 Copies  
Fee Lease - 3 Copies

RECEIVED  
ELM  
93 FEB 10 PM 3:11

☐ AMENDED REPORT

WELL LOCATION AND ACREAGE DEDICATION PLAT

1 API Number		2 Pool Code		3 Pool Name	
				BASIN FRUITLAND COAL	
4 Property Code		5 Property Name			6 Well Number
		TIGER			8
7 OGRID No.		8 Operator Name			9 Elevation
		ROBERT L. BAYLESS			5679

10 Surface Location

UL or lot no.	Section	Township	Range	Lot Idn	Feet from the	North/South line	Feet from the	East/West line	County
C	34	30 N	13 W		710	North	1415	West	San Juan

11 Bottom Hole Location If Different From Surface

UL or lot no.	Section	Township	Range	Lot Idn	Feet from the	North/South line	Feet from the	East/West line	County
12 Dedicated Acres		13 Joint or Infill		14 Consolidation Code		15 Order No.			

NO ALLOWABLE WILL BE ASSIGNED TO THIS COMPLETION UNTIL ALL INTERESTS HAVE BEEN CONSOLIDATED  
OR A NON-STANDARD UNIT HAS BEEN APPROVED BY THE DIVISION

<p>Sec.</p>	17 OPERATOR CERTIFICATION	
	I hereby certify that the information contained herein is true and complete to the best of my knowledge and belief	
	<p>Signature: <i>[Signature]</i> Printed Name: PRICE M. BAYLESS Title: ENGINEER Date: 2/10/98</p>	
<p>34</p>	18 SURVEYOR CERTIFICATION	
	I hereby certify that the well location shown on this plat was plotted from field notes of actual surveys made by me or under my supervision, and that the same is true and correct to the best of my belief.	
	<p>Date of Survey: 2 Feb 1998 Signature and Seal of Professional Surveyor: <i>[Signature]</i> Certificate Number: 8466</p>	

21

22

23



RECEIVED

MAY 2 7E1998

OIL CON. DIV.  
DIST. 3



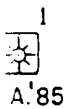
TIGER #8  
OFFSET FRUITLAND  
COAL OWNERSHIP  
NW/4, SECTION 34,  
T30N, R13W  
SAN JUAN COUNTY, NM  
TAURUS

28

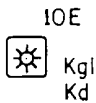
TAURUS

26

UNIVERSAL RESOURCES



BAYLESS



Kd P.A.'94

33

CROSS TIMBERS



Kd P.A.'94



BAYLESS

TIGER #8



Kpc  
D.A. 56  
Surf. Loc.



BAYLESS

34

2E  
BHL



FARMINGTON



35

BAYLESS




BAYLESS



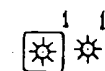
Kd P.A.'71

4



3

BAYLESS



BAYLESS

