


State of New Mexico
Energy, Minerals and Natural Resources

OIL CONSERVATION DIVISION

2040 South Pacheco

Santa Fe, NM 87505



		WELL API NO. 30-045-29918
		5. Indicate Type of Lease STATE <input checked="" type="checkbox"/> FEE <input type="checkbox"/>
		6. State Oil & Gas Lease No. See attached plat
SUNDRY NOTICES AND REPORTS ON WELLS (DO NOT USE THIS FORM FOR PROPOSALS TO DRILL OR TO DEEPEN OR PLUG BACK TO A DIFFERENT RESERVOIR. USE "APPLICATION FOR PERMIT" (FORM C-101) FOR SUCH PROPOSALS.)		7. Lease Name or Unit Agreement Name WF State 2
1. Type of Well: <input type="checkbox"/> Oil Well <input checked="" type="checkbox"/> Gas Well <input type="checkbox"/> Other		
2. Name of Operator Richardson Operating Company		8. Well No. No. 1
3. Address of Operator 1700 Lincoln, Suite 1700, Denver, CO 80203		9. Pool name or Wildcat Basin FC/Harper Hill FR Sand-PC Ext.
4. Well Location Unit Letter <u>H</u> : <u>1750</u> feet from the <u>North</u> line and <u>790</u> feet from the <u>East</u> line		
Section 2	Township 30 N Range 14 W NMPM	San Juan County
10. Elevation (Show whether DR, RKB, RT, GR, etc.) 5935' GR		
11. Check Appropriate Box to Indicate Nature of Notice, Report, or Other Data		
NOTICE OF INTENTION TO: <input type="checkbox"/> PERFORM REMEDIAL WORK <input type="checkbox"/> TEMPORARILY ABANDON <input type="checkbox"/> PULL OR ALTER CASING <input type="checkbox"/> OTHER:		SUBSEQUENT REPORT OF: <input type="checkbox"/> REMEDIAL WORK <input type="checkbox"/> COMMENCE DRILLING OPNS. <input type="checkbox"/> CASING TEST AND CEMENT JOB <input type="checkbox"/> OTHER:
12. Describe proposed or completed operations. (Clearly state all pertinent details, and give pertinent dates, including estimated date of starting any proposed work). SEE RULE 1103. For Multiple Completions: Attach wellbore diagram of proposed completion or recompilation. Well location moved from Unit A (800' FNL and 915' FEL) to Unit H (1750' FNL and 790' FEL). Ground elevation changes from 5750' to 5935'. The 4 1/2" casing will be set to 1785' with 210 sacks cement to surface.		

I hereby certify that the information above is true and complete to the best of my knowledge and belief.

SIGNATURE Cathleen Colby TITLE Land Manager DATE 3/7/00Type or print name Cathleen Colby Telephone No. (303) 830-8000

(This space for State use)

APPROVED

BY 358

Conditions of approval, if any:

SUPERVISOR DISTRICT # 3

TITLE _____ DATE MAR 13 2000

District I
PO Box 1980, Hobbs, NM 88241-1980
District II
PO Drawer DD, Artesia, NM 88211-0719
District III
1000 Rio Brazos Rd., Aztec, NM 87410
District IV
PO Box 2088, Santa Fe, NM 87504-2088

State of New Mexico
Energy, Minerals & Natural Resources Department

OIL CONSERVATION DIVISION
PO Box 2088
Santa Fe, NM 87504-2088

Form C-102
Revised February 21, 1994
Instructions on back
Submit to Appropriate District Office
State Lease - 4 Copies
Fee Lease - 3 Copies

☒ AMENDED REPORT

WELL LOCATION AND ACREAGE DEDICATION PLAT

1 APT Number		2 Pool Code		3 Pool Name			
4 Property Code		5 Property Name WF State				6 Well Number 2-1	
7 OGRJD No.		8 Operator Name RICHARDSON OPERATING COMPANY				9 Elevation 5935'	

10 Surface Location

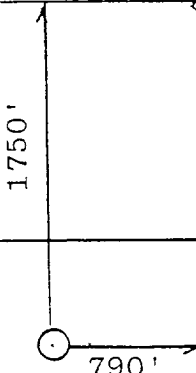


UL or lot no.	Section	Township	Range	Lot Ida	Feet from the	North/South line	Feet from the	East/West line	County
H	2	30 N	14 W		1750	North	790	East	San Juan

11 Bottom Hole Location If Different From Surface

UL or lot no.	Section	Township	Range	Lot Ida	Feet from the	North/South line	Feet from the	East/West line	County

12 Dedicated Acres	13 Joint or Infill	14 Consolidation Code	15 Order No.

NO ALLOWABLE WILL BE ASSIGNED TO THIS COMPLETION UNTIL ALL INTERESTS HAVE BEEN CONSOLIDATED
OR A NON-STANDARD UNIT HAS BEEN APPROVED BY THE DIVISION

16		17 OPERATOR CERTIFICATION I hereby certify that the information contained herein is true and complete to the best of my knowledge and belief
		Signature _____ Printed Name _____ Title _____ Date _____
		18 SURVEYOR CERTIFICATION I hereby certify that the well location shown on this plat was plotted from field notes of actual surveys made by me or under my supervision, and that the same is true and correct to the best of my belief.
		29 December 1999 Date of Survey _____ Signature _____  Certificate Number _____

District I
1625 N. French Dr., Hobbs, NM 88240

District II
811 South First, Artesia, NM 88210

District III
1000 Rio Brazos Rd., Aztec, NM 87410

District IV
2040 South Pacheco, Santa Fe, NM 87505

State of New Mexico
Energy, Minerals and Natural Resources

OIL CONSERVATION DIVISION
2040 South Pacheco
Santa Fe, NM 87505

Submit to appropriate District Office
State Lease-4 Copies
Fee Lease-3 Copies



AMENDED REPORT

WELL LOCATION AND ACREAGE DEDICATION PLAT

¹ API Number		² Pool Code 96863		³ Pool Name Wildcat Pictured Cliffs	
⁴ Property Code		⁵ Property Name WF State 2			⁶ Well No. #1
⁷ OGRID No. 019219		⁸ Operator Name Richardson Operating Company			⁹ Elevation 5935'

¹⁰ Surface Location

UL or lot no.	Section	Township	Range	Lot Idn	Feet from the	North/South Line	Feet from the	East/West line	County
H	2	30N	14W		1750	North	790	East	San Juan

¹¹ Proposed Bottom Hole Location If Different From Surface

UL or lot no.	Section	Township	Range	Lot Idn	Feet from the	North/South Line	Feet from the	East/West line	County

¹² Dedicated Acres	¹³ Joint or Infill	¹⁴ Consolidation Code	¹⁵ Order No.

NO ALLOWABLE WILL BE ASSIGNED TO THIS COMPLETION UNTIL ALL INTERESTS HAVE BEEN CONSOLIDATED OR
NON-STANDARD UNIT HAS BEEN APPROVED BY THE DIVISION

										<p>¹⁷ OPERATOR CERTIFICATION</p> <p>I hereby certify that the information contained herein is true and complete to the best of my knowledge and belief</p> <p><i>Cathleen Colby</i></p> <p>Signature</p> <p>Cathleen Colby</p> <p>Printed Name</p> <p>Land Manager</p> <p>Title</p> <p>2/22/00</p> <p>Date</p>
										<p>¹⁸ SURVEYOR CERTIFICATION</p> <p>I hereby certify that the well location shown on this plat was plotted from field notes of actual surveys made by me or under my supervision, and that the same is true and correct to the best of my belief.</p> <p>Date of Survey</p> <p>Signature and Seal of Professional Surveyor:</p> <p>Certificate Number</p>

