



COPY TO O.C.C.

UNITED STATES
DEPARTMENT OF THE INTERIOR
GEOLOGICAL SURVEY
P. O. Box 965
Farmington, New Mexico

50-101-1000
IN REPLY REFER TO:

September 22, 1955

Continental Oil Company
Box 1896
Farmington, New Mexico

Re: Navajo I-89-Ind-56

Gentlemen:

Receipt is acknowledged of your "Notice of Intention to Drill" dated September 22, 1955 covering your well No. 7A-369 in SE 1/4 sec. 36, T. 30 N., R. 19 W., N. M. T. M., San Juan County, New Mexico, Wildcat pool.



Your proposed work is hereby approved subject to compliance with the provisions of the "Oil and Gas Operating Regulations" revised May 25, 1942, a copy of which will be sent to you on request, and subject to the following conditions:

1. Drilling operations so authorized are subject to the attached sheet for general conditions of approval.
2. Furnish copies of all logs.

Very truly yours,

Jerry W. Long
Acting District Engineer

JWLong:ac
cc: Navajo Agency



Dr. G. A. H. H. H. H.

BEHIND THE CURTAIN
 MARCHING BAND OF THE AMERICAN
 MARSHAL SERVICE



(SUBMIT IN TRIPLICATE)

UNITED STATES
DEPARTMENT OF THE INTERIOR
GEOLOGICAL SURVEY

Indian Agency _____

Ravage

Allottee _____

Lease No. **1-89-104-56**

SUNDRY NOTICES AND REPORTS ON WELLS

NOTICE OF INTENTION TO DRILL _____	SUBSEQUENT REPORT OF WATER SHUT-OFF _____
NOTICE OF INTENTION TO CHANGE PLANS _____	SUBSEQUENT REPORT OF SHOOTING OR ACIDIZING _____
NOTICE OF INTENTION TO TEST WATER SHUT-OFF _____	SUBSEQUENT REPORT OF ALTERING CASING _____
NOTICE OF INTENTION TO REDRILL OR REPAIR WELL _____	SUBSEQUENT REPORT OF REDRILLING OR REPAIR _____
NOTICE OF INTENTION TO SHOOT OR ACIDIZE _____	SUBSEQUENT REPORT OF ABANDONMENT _____
NOTICE OF INTENTION TO PULL OR ALTER CASING _____	SUPPLEMENTARY WELL HISTORY _____
NOTICE OF INTENTION TO ABANDON WELL _____	

(INDICATE ABOVE BY CHECK MARK NATURE OF REPORT, NOTICE, OR OTHER DATA)

9-22-1955

19

Well No. **VA 369** is located **990** ft. from **N** line and **990** ft. from **E** line of sec. **36**
334 **304** **194**
 (1/4 Sec. and Sec. No.) (Twp.) (Range) (Meridian) **Not Mex.**
Wildcat **San Juan** **Not Mex.**
 (Field) (County or Subdivision) (State or Territory)

The elevation of the derrick floor above sea level is **5327** ft.

DETAILS OF WORK

(State names of and expected depths to objective sands; show sizes, weights, and lengths of proposed casings; indicate mudding jobs, cementing points, and all other important proposed work)

To drill well to test the Dakota sand at about 1000'



I understand that this plan of work must receive approval in writing by the Geological Survey before operations may be commenced.

Company **Continental Oil Co.**

Address **Box 1896**

Farmington, N.M.

By **Wilbur L. Durr**

Title **Geologist Supervisor Rig VA-4**

Company CONTINENTAL OIL CO.

Lease 1-89-1nd-56

Well No. 1

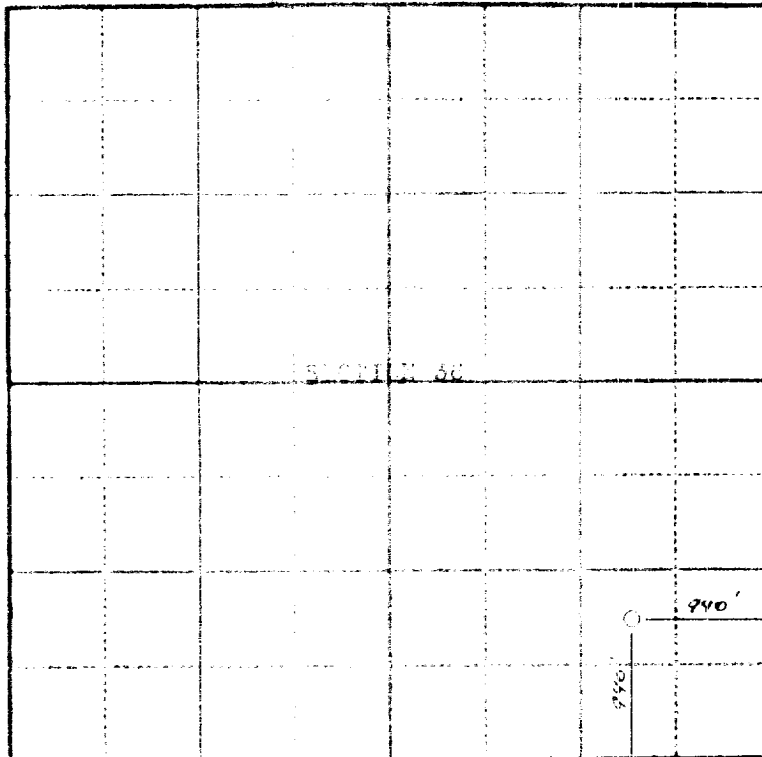
Sec 36 T. 30 S. R. 10 W. N.E. 1/4.

Location 990 feet from south line, 990 feet from east line.

Elevation 5322 GL.

San Juan County

New Mexico



Scale: 4 inches equal 1 mile

This is to certify that the above plat was prepared from field notes of actual survey made by me or under my supervision and that the same are true and correct to the best of my knowledge and belief.

Stephen H. Kinney

STEPHEN H. KINNEY
Registered Professional
Land and Land Surveyor

Surveyed September 20

1955

