



UNITED STATES
DEPARTMENT OF THE INTERIOR
GEOLOGICAL SURVEY
P. O. Box 965
Farmington, New Mexico

30-045-30026
IN REPLY REFER TO:

October 31, 1955

Continental Oil Company
Box 1121
Durango, Colorado

Re: Navajo 14-20-603-1056

Gentlemen:

Receipt is acknowledged of your "Notice of Intention to Drill" dated October 31, 1955 covering your well No. VA 375 in NE 1/4 sec. 31, T. 30 N., R. 18 W., N. M. P. M., San Juan County, New Mexico, No. Rattlesnake-Strat test.

Your proposed work is hereby approved subject to compliance with the provisions of the "Oil and Gas Operating Regulations" revised May 25, 1942, a copy of which will be sent to you on request, and subject to the following conditions:

1. Drilling operations so authorized are subject to the attached sheet for general conditions of approval.
2. Furnish copies of all logs.

Very truly yours,

Jerry W. Long
Acting District Engineer

JWLong:ac
cc: Navajo Agency



UNITED STATES
DEPARTMENT OF THE INTERIOR
GEOLOGICAL SURVEY



(SUBMIT IN TRIPLICATE)


UNITED STATES
DEPARTMENT OF THE INTERIOR
GEOLOGICAL SURVEY

Indian Agency _____

Savajo Tribal

Allottee _____

Lease No. 14-20-603-1056



SUNDRY NOTICES AND REPORTS ON WELLS

NOTICE OF INTENTION TO DRILL _____	<input checked="" type="checkbox"/> SUBSEQUENT REPORT OF WATER SHUT-OFF _____
NOTICE OF INTENTION TO CHANGE PLANS _____	SUBSEQUENT REPORT OF SHOOTING OR ACIDIZING _____
NOTICE OF INTENTION TO TEST WATER SHUT-OFF _____	SUBSEQUENT REPORT OF ALTERING CASING _____
NOTICE OF INTENTION TO REDRILL OR REPAIR WELL _____	SUBSEQUENT REPORT OF REDRILLING OR REPAIR _____
NOTICE OF INTENTION TO SHOOT OR ACIDIZE _____	SUBSEQUENT REPORT OF ABANDONMENT _____
NOTICE OF INTENTION TO PULL OR ALTER CASING _____	SUPPLEMENTARY WELL HISTORY _____
NOTICE OF INTENTION TO ABANDON WELL _____	_____

(INDICATE ABOVE BY CHECK MARK NATURE OF REPORT, NOTICE, OR OTHER DATA)

October 31, 1955

Well No. 1A375 is located 660 ft. from N line and 660 ft. from E line of sec. 31

Sec. 31 T. 30 N., R. 18 W. T.M.P.M.
(34 Sec. and Sec. No.) (Twp.) (Range) (Meridian)


No. Battlement Street East San Juan New Mexico
(Field) (County or Subdivision) (State or Territory)

The elevation of the derrick floor above sea level is 5252 ft.

DETAILS OF WORK

(State names of and expected depths to objective sands; show sizes, weights, and lengths of proposed casings; indicate mudding jobs, cementing points, and all other important proposed work)

To drill Dakota test with rotary tools. Expected total depth 1100'.



I understand that this plan of work must receive approval in writing by the Geological Survey before operations may be commenced.

Company Continental Oil Company

Address P. O. Box 1121

Durango, Colorado

By Kenneth C. Smith

Title Geologist

Company Continental Oil Co.


Lease Well No. 8

Sec. 31 T. 30 N. R. 18 W. N.M.P.M.

Location 660 feet from north line; 660 feet from west line; being in C.W. N¹/₄

Elevation: 5247 G.L.

San Juan County New Mexico



Scale--4 inches equal 1 mile.

This is to certify that the above plat was prepared from field notes of actual surveys made by me or under my supervision and that the same are true and correct to the best of my knowledge and belief.

Stephen H. Kinney

STEPHEN H. KINNEY
Registered Professional
Engineer and Land Surveyor

Surveyed October 28

. 19 55

Seal.

