



CONFIDENTIAL

UNITED STATES
DEPARTMENT OF THE INTERIOR
GEOLOGICAL SURVEY
P. O. Box 965
Farmington, New Mexico

IN REPLY REFER TO:

October 17, 1955

Continental Oil Company
P. O. Box 1121
Durango, Colorado

Re: Navajo Tribal
14-20-603-1055

Gentlemen:

Receipt is acknowledged of your "Notice of Intention to Drill" dated October 12, 1955 covering your well No. VA 373 in SW 1/4 sec. 30, T. 30 N., R. 18 W., N. M. P. M., San Juan County, New Mexico, Wildcat pool.


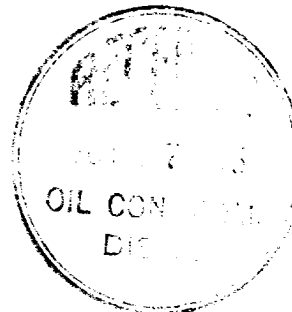
Your proposed work is hereby approved subject to compliance with the provisions of the "Oil and Gas Operating Regulations" revised May 25, 1942, a copy of which will be sent to you on request, and subject to the following conditions:

1. Drilling operations so authorized are subject to the attached sheet for general conditions of approval.
2. Furnish copies of all logs.

Very truly yours,

P. T. McGrath
District Engineer

PTMcGrath:al



(SUBMIT IN TRIPLICATE)

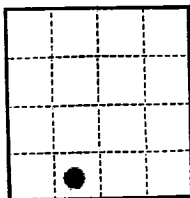
UNITED STATES
DEPARTMENT OF THE INTERIOR
GEOLOGICAL SURVEY

Indian Agency _____

Savage Tribal

Allottee _____

Lease No. 14-20-601-1055



SUNDRY NOTICES AND REPORTS ON WELLS

NOTICE OF INTENTION TO DRILL _____	<input checked="" type="checkbox"/>	SUBSEQUENT REPORT OF WATER SHUT-OFF _____
NOTICE OF INTENTION TO CHANGE PLANS _____	<input type="checkbox"/>	SUBSEQUENT REPORT OF SHOOTING OR ACIDIZING _____
NOTICE OF INTENTION TO TEST WATER SHUT-OFF _____	<input type="checkbox"/>	SUBSEQUENT REPORT OF ALTERING CASING _____
NOTICE OF INTENTION TO REDRILL OR REPAIR WELL _____	<input type="checkbox"/>	SUBSEQUENT REPORT OF REDRILLING OR REPAIR _____
NOTICE OF INTENTION TO SHOOT OR ACIDIZE _____	<input type="checkbox"/>	SUBSEQUENT REPORT OF ABANDONMENT _____
NOTICE OF INTENTION TO PULL OR ALTER CASING _____	<input type="checkbox"/>	SUPPLEMENTARY WELL HISTORY _____
NOTICE OF INTENTION TO ABANDON WELL _____	<input type="checkbox"/>	

(INDICATE ABOVE BY CHECK MARK NATURE OF REPORT, NOTICE, OR OTHER DATA)

October 12, 1955

Well No. VA 373 is located 660 ft. from S line and 1930 ft. from W line of sec. 30

SW 1/4 Sec. 30 30 N. 10 W. E.M.P.M.
(1/4 Sec. and Sec. No.) (Twp.) (Range) (Meridian)
Villavieja San Juan New Mexico
(Field) (County or Subdivision) (State or Territory)

The elevation of the derrick floor above sea level is 5223 ft.

DETAILS OF WORK

(State names of and expected depths to objective sands; show sizes, weights, and lengths of proposed casings; indicate mudlogging jobs, cementing points, and all other important proposed work)

To drill well to test Takota formation. Expected total depth 1100'.

I understand that this plan of work must receive approval in writing by the Geological Survey before operations may be commenced.

Company Continental Oil Company

Address P. O. Box 1121

Durango, Colorado

By Kenneth G. Smith
Kenneth G. Smith

Title Geologist