

Submit 3 Copies To Appropriate District Office
District I
1625 N. French Dr., Hobbs, NM 87240
District II
811 South First, Artesia, NM 87210
District III
1000 Rio Brazos Rd., Aztec, NM 87410
District IV
2040 South Pacheco, Santa Fe, NM 87505

State of New Mexico
Energy, Minerals and Natural Resources

Form C-103
Revised March 25, 1999

OIL CONSERVATION DIVISION
2040 South Pacheco
Santa Fe, NM 87505

WELL API NO.	30-045-30140
5. Indicate Type of Lease STATE <input type="checkbox"/> FEE <input type="checkbox"/>	
6. State Oil & Gas Lease No.	
7. Lease Name or Unit Agreement Name TRIEB FEDERAL	
8. Well No.	2B
9. Pool name or Wildcat BLANCO MESAVERDE / BASIN DAKOTA	

SUNDRY NOTICES AND REPORTS ON WELLS (DO NOT USE THIS FORM FOR PROPOSALS TO DRILL OR TO DEEPEN OR PLUG BACK TO A DIFFERENT RESERVOIR. USE "APPLICATION FOR PERMIT" (FORM C-101) FOR SUCH PROPOSALS.)	
1. Type of Well: Oil Well <input type="checkbox"/> Gas Well <input checked="" type="checkbox"/> Other	
2. Name of Operator CONOCO, INC.	
3. Address of Operator P.O. BOX 2197 HOUSTON TX 77252	
4. Well Location Unit Letter <u>H</u> : <u>1875'</u> feet from the <u>NORTH</u> line and <u>660'</u> feet from the <u>EAST</u> line Section <u>33</u> Township <u>30N</u> Range <u>10W</u> NMPM County <u>SAN JUAN</u>	
10. Elevation (Show whether DR, RKB, RT, GR, etc.) 6067'	

11. Check Appropriate Box to Indicate Nature of Notice, Report or Other Data	
NOTICE OF INTENTION TO: PERFORM REMEDIAL WORK <input type="checkbox"/> PLUG AND ABANDON <input type="checkbox"/> TEMPORARILY ABANDON <input type="checkbox"/> CHANGE PLANS <input type="checkbox"/> PULL OR ALTER CASING <input type="checkbox"/> MULTIPLE COMPLETION <input type="checkbox"/> OTHER: DHC <input checked="" type="checkbox"/>	SUBSEQUENT REPORT OF: REMEDIAL WORK <input type="checkbox"/> ALTERING CASING <input type="checkbox"/> COMMENCE DRILLING OPNS. <input type="checkbox"/> PLUG AND ABANDONMENT <input type="checkbox"/> CASING TEST AND CEMENT JOBS <input type="checkbox"/> OTHER: <input type="checkbox"/>

12. Describe proposed or completed operations. (Clearly state all pertinent details, and give pertinent dates, including estimated date of starting and proposed work). SEE RULE 1103. For Multiple Completions: Attach diagram of proposed completion or recompletion.

In reference to Order #11363 Conoco proposes to downhole commingle this well in the Blanco Mesaverde and Basin Dakota.


Proposed perforations are:
Blanco Mesaverde 4230'-4972'
Basin Dakota 7911'-7069'

Allocation will be by subtraction

Commingling in this well will not reduce the value of the remaining production.

The BLM has been sent notice of our intent.

Interest owners have been notified.



I hereby certify that the information above is true and complete to the best of my knowledge and belief.

SIGNATURE Deborah Marberry TITLE REGULATORY ANALYST DATE 3/2/2001

Type or print name DEBORAH MARBERRY Telephone No. (281)293-1005

(This space for State use)

APPROVED BY Original Signed by STEVEN N. HAYDEN TITLE DEPUTY OIL & GAS INSPECTOR, DIST. #3 DATE MAR - 9 2001

Conditions of approval, if any:

0110 315 AZ

District I
1625 N. French Dr., Hobbs, NM 88240

District II
811 South First, Artesia, NM 88210

District III
1000 Rio Brazos Rd., Aztec, NM 87410

District IV
2040 South Pacheco, Santa Fe, NM 87505

State of New Mexico
Energy, Minerals & Natural Resources Department

Form C-102
Revised August 15, 2000

OIL CONSERVATION DIVISION
2040 South Pacheco
Santa Fe, NM 87505

Submit to Appropriate District Office
State Lease - 4 Copies
Fee Lease - 3 Copies

☐ AMENDED REPORT

WELL LOCATION AND ACREAGE DEDICATION PLAT

¹ API Number 30-045-30140	² Pool Code 71599	³ Pool Name BASIN DAKOTA
⁴ Property Code 003294	⁵ Property Name TRIEB FEDERAL 2B	⁶ Well Number 2B
⁷ OGRID No. 005073	⁸ Operator Name CONOCO, INC.	⁹ Elevation 6067'

¹⁰ Surface Location


UL or lot no.	Section	Township	Range	Lot Idn	Feet from the	North/South line	Feet from the	East/West line	County
H	33	30N	10W		1875'	NORTH	660'	EAST	SAN JUAN


¹¹ Bottom Hole Location If Different From Surface

UL or lot no.	Section	Township	Range	Lot Idn	Feet from the	North/South line	Feet from the	East/West line	County

¹² Dedicated Acres 317.04	¹³ Joint or Infill I	¹⁴ Consolidation Code U	¹⁵ Order No.
---	------------------------------------	---------------------------------------	-------------------------

NO ALLOWABLE WILL BE ASSIGNED TO THIS COMPLETION UNTIL ALL INTERESTS HAVE BEEN CONSOLIDATED OR A NON-STANDARD UNIT HAS BEEN APPROVED BY THE DIVISION

16						¹⁷ OPERATOR CERTIFICATION <i>I hereby certify that the information contained herein is true and complete to the best of my knowledge and belief.</i>  Signature DEBORAH MARBERRY Printed Name REGULATORY ANALYST Title 3/2/2001 Date
						¹⁸ SURVEYOR CERTIFICATION <i>I hereby certify that the well location shown on this plat was plotted from field notes of actual surveys made by me or under my supervision, and that the same is true and correct to the best of my belief.</i> Date of Survey Signature and Seal of Professional Surveyor: Certificate Number



District IV
2040 South Pacheco, Santa Fe, NM 87505

OIL CONSERVATION DIVISION
2040 South Pacheco
Santa Fe, NM 87505

Form C-102
Revised August 15, 2000

Submit to Appropriate District Office
State Lease - 4 Copies
Fee Lease - 3 Copies

☐ AMENDED REPORT

¹ API Number		² Pool Code	³ Pool Name
30-045-30140		72319	BLANCO MESAVERDE
⁴ Property Code	⁵ Property Name		⁶ Well Number
003294	TRIEB FEDERAL 2B		2B
⁷ OGRID No.	⁸ Operator Name		⁹ Elevation
005073	CONOCO, INC.		6067'

UL or lot no.	Section	Township	Range	Lot Idn	Feet from the	North/South line	Feet from the	East/West line	County
H	33	30N	10W		1875'	NORTH	660'	EAST	SAN JUAN

UL or lot no.	Section	Township	Range	Lot Idn	Feet from the	North/South line	Feet from the	East/West line	County
---------------	---------	----------	-------	---------	---------------	------------------	---------------	----------------	--------

¹² Dedicated Acres	¹³ Joint or Infill	¹⁴ Consolidation Code	¹⁵ Order No.
317.04	I	U	

16				<div data-bbox="1079 932 1526 966" data-label="Section-Header"><h3>17 OPERATOR CERTIFICATION</h3></div> <div data-bbox="1079 966 1526 1068" data-label="Text"><p>I hereby certify that the information contained herein is true and complete to the best of my knowledge and belief.</p></div> <div data-bbox="1079 1068 1526 1136" data-label="Text"><p><i>Deborah Marberry</i> Signature</p></div> <div data-bbox="1079 1136 1526 1195" data-label="Text"><p>DEBORAH MARBERRY Printed Name</p></div> <div data-bbox="1079 1195 1526 1255" data-label="Text"><p>REGULATORY ANALYST Title</p></div> <div data-bbox="1079 1255 1526 1312" data-label="Text"><p>3/2/2001 Date</p></div>
			1875 / 660	
		<div data-bbox="514 1451 857 1783" data-label="Image"></div>		<div data-bbox="1079 1410 1526 1444" data-label="Section-Header"><h3>18 SURVEYOR CERTIFICATION</h3></div> <div data-bbox="1079 1444 1526 1587" data-label="Text"><p>I hereby certify that the well location shown on this plat was plotted from field notes of actual surveys made by me or under my supervision, and that the same is true and correct to the best of my belief.</p></div> <div data-bbox="1079 1587 1526 1647" data-label="Text"><p>Date of Survey</p></div> <div data-bbox="1079 1647 1526 1704" data-label="Text"><p>Signature and Seal of Professional Surveyor:</p></div> <div data-bbox="1079 1704 1526 1881" data-label="Text"><p>Certificate Number</p></div>

7113480

1000648200
THOMAS A DUGAN
& MARY E DUGAN

PO BOX 420

FARMINGTON, NM 87499-0420

1000648201
THOMAS A DUGAN

PO BOX 420

FARMINGTON, NM 87499-0420

1007149800
CAROLYN ROBERTA COMBS

10 MICHELE MANOR

CHARLESTON, SC 29406-8605

1009383450
CONOCO A/C MESA ROYALTY TRUST NEW ME

PROPERTIES ONLY

PO BOX 1267

PONCA CITY, OK 74602-1267

1009383470
CONOCO A/C SHIRLEY BERNSTEIN

654 MADISON AVE

NEW YORK, NY 10021-8404

1009383540
CONOCO A/C ATWELL & CO
C/O UNITED STATES TR
CO OF NY

BOX 456 WALL ST
STATION
NEW YORK, NY 10005

1009383670
CONOCO A/C KATHLEEN B LIPKINS

312 PARK AVE #4A

NEW YORK, NY 10021-2759

1012179300
ANDREA L COMBS PATTERSON

2900 CANTABERRY DR

JEFFERSON CITY, MO 65109-9274

1017471200
JOANNE ELIZABETH MARTIN

4146 LONE OAK

ROBSTOWN, TX 78380-5853

1030358000
RONALD GLENN KEOHANE

PO BOX 1634

PERALTA, NM 87042-1634

1034365900
STEPHEN RAY KEOHANE

9304 ALTA MONTE NE

ALBUQUERQUE, NM 87111

1057565600
SHARYN LYN MCDONALD

PO BOX 161

NEVADA CITY, CA 95959-0161

1058160600
JOSEPH ANDREW COMBS

1445 ARROW WIND TERR

CHARLESTON, SC 29414

1068081100
LINDA ALLISON GILMORE

9 ROBINS NEST

ROSWELL, NM 88201-9511

1099997900
MINERALS MGT SERVICE
ONSHORE FEDERAL #17555


P O BOX 5810

DENVER, CO 80217-5810


1099999900
CONOCO INC

PO BOX 1267

PONCA CITY, OK 74602-1267



Address Label



Address

