

District I  
1625 N. French Dr., Hobbs, NM 88240  
District II  
1301 W. Grand Avenue, Artesia, NM 88210  
District III  
1000 Rio Brazos Rd., Aztec, NM 87410  
District IV  
1220 S. St. Francis Dr., Santa Fe, NM 87505

State of New Mexico  
Energy, Minerals & Natural Resources

Form C-104  
Reformatted July 20, 2001

Oil Conservation Division  
1220 South St. Francis Dr.  
Santa Fe, NM 87505

Submit to Appropriate District Office  
5 Copies

☐ AMENDED REPORT

I. REQUEST FOR ALLOWABLE AND AUTHORIZATION TO TRANSPORT

<sup>1</sup> Operator name and Address Burlington Resources Oil & Gas Company LP PO Box 4289 Farmington, New Mexico 87499		<sup>2</sup> OGRID Number 14538
		<sup>3</sup> Reason for Filing Code/ Effective Date New Drill
<sup>4</sup> API Number 30-045-30350	<sup>5</sup> Pool Name Basin Fruitland Coal	<sup>6</sup> Pool Code 71629
<sup>7</sup> Property Code 7619	<sup>8</sup> Property Name Utton	<sup>9</sup> Well Number 100


II. <sup>10</sup> Surface Location

UL or lot no. N	Section 7	Township 30N	Range 11W	Lot.Idn	Feet from the 995	North/South Line South	Feet from the 1470	East/West line West	County San Juan
--------------------	--------------	-----------------	--------------	---------	----------------------	---------------------------	-----------------------	------------------------	--------------------

<sup>11</sup> Bottom Hole Location

UL or lot no.	Section	Township	Range	Lot Idn	Feet from the	North/South line	Feet from the	East/West line	County
<sup>12</sup> Lse Code F	<sup>13</sup> Producing Method Code Flowing	<sup>14</sup> Gas Connection Date	<sup>15</sup> C-129 Permit Number	<sup>16</sup> C-129 Effective Date	<sup>17</sup> C-129 Expiration Date				

III. Oil and Gas Transporters

<sup>18</sup> Transporter OGRID	<sup>19</sup> Transporter Name and Address	<sup>20</sup> POD	<sup>21</sup> O/G	<sup>22</sup> POD ULSTR Location and Description
9018	Giant Industries	2831074	O	
151618	El Paso Field Services	2831075	G	



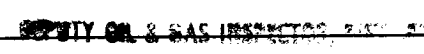
IV. Produced Water

<sup>23</sup> POD 2831076	<sup>24</sup> POD ULSTR Location and Description
------------------------------	--

V. Well Completion Data

<sup>25</sup> Spud Date 11/2/2001	<sup>26</sup> Ready Date 1/24/2002	<sup>27</sup> TD 2015'	<sup>28</sup> PBSD 1977'	<sup>29</sup> Perforations 1696-1943'	<sup>30</sup> DHC, MC
<sup>31</sup> Hole Size	<sup>32</sup> Casing & Tubing Size	<sup>33</sup> Depth Set	<sup>34</sup> Sacks Cement		
8 3/4	7	139'	142 cu. Ft.		
6 1/4	4 1/2	2010'	461 cu. Ft.		
	2 3/8	1944'			

VI. Well Test Data

<sup>35</sup> Date New Oil	<sup>36</sup> Gas Delivery Date	<sup>37</sup> Test Date 1/23/2002	<sup>38</sup> Test Length 1 hr	<sup>39</sup> Tbg. Pressure SI 352	<sup>40</sup> Csg. Pressure SI 348
<sup>41</sup> Choke Size	<sup>42</sup> Oil	<sup>43</sup> Water	<sup>44</sup> Gas 1150	<sup>45</sup> AOF	<sup>46</sup> Test Method Flowing
<sup>47</sup> I hereby certify that the rules of the Oil Conservation Division have been complied with and that the information given above is true and complete to the best of my knowledge and belief. Signature: 			OIL CONSERVATION DIVISION  Approved by:		
Printed name: Peggy Cole			Title: 		
Title: Regulatory Supervisor (tlw)			Approval Date: JAN 29 2002		
Date: 1/28/2002		Phone: (505)326-9700			