

DISTRICT I
1625 N. French Dr., Hobbs, NM 87240
DISTRICT II
811 South Frist, Artesia, NM 88210
DISTRICT III
1000 Rio Brazos Rd., Aztec, NM 87410
DISTRICT IV
2040 South Pacheco, Santa Fe NM 87505

OIL CONSERVATION DIVISION

2040 S. Pacheco
Santa Fe, NM 87505

WELL API NO. 30-045-30513	
5. Indicate Type of Lease STATE <input checked="" type="checkbox"/> FEE <input type="checkbox"/>	
6. State Oil / Gas Lease No.	
7. Lease Name or Unit Agreement Name SLANE CANYON 32	
8. Well No. 1B	
9. Pool Name or Wildcat MESA VERDE	

<p align="center">SUNDY NOTICES AND REPORTS ON WELLS (DO NOT USE THIS FORM FOR PROPOSALS TO DRILL OR TO DEEPEN OR PLUG BACK TO DIFFERENT RESERVOIR. USE "APPLICATION FOR PERMIT (FORM C-101) FOR SUCH PROPOSALS.</p>	
1. Type of Well: OIL WELL <input type="checkbox"/> GAS WELL <input checked="" type="checkbox"/> OTHER	
2. Name of Operator Four Star Oil and Gas Co.	
3. Address of Operator 3300 N. Butler Ave, Ste100 Farmington NM 87401	
4. Well Location Unit Letter H : 2210 Feet From The NORTH Line and 850 Feet From The EAST Line Section 32 Township 30N Range 10W NMPM SAN JUAN COUNTY	
10. Elevation (Show whether DF, RKB, RT,GR, etc.) 6019'	

11. Check Appropriate Box to Indicate Nature of Notice, Report, or Other Data

NOTICE OF INTENTION TO:

PERFORM REMEDIAL WORK ☐ PLUG AND ABANDON ☐
 TEMPORARILY ABANDON ☐ CHANGE PLANS ☒
 PULL OR ALTER CASING ☐
 OTHER: move drilling location ☒

SUBSEQUENT REPORT OF:

REMEDIAL WORK ☐ ALTERING CASING ☐
 COMMENCE DRILLING OPERATION ☐ PLUG AND ABANDONMENT ☐
 CASING TEST AND CEMENT JOB ☐
 OTHER: ☐

12. Describe Proposed or Completed Operations (Clearly state all pertinent details, and give pertinent dates, including estimated date of starting any proposed work) SEE RULE 1103.

Four Star Oil and Gas Co. requests approval to change the location of the subject well. The original approved APD was dated 1/24/2001.
 The well pad is being moved because of concerns of an offset operator. The new location will be 2210'FNL/850'FEL and remains in the sam GPU.



I hereby certify that the information above is true and complete to the best of my knowledge and belief.

SIGNATURE Arthur D. Archibeque TITLE **Eng. Assistant**DATE **9/11/01**TYPE OR PRINT NAME **Arthur D. Archibeque**Telephone No. **325-4397**

(This space for State Use)

APPROVED BY STEVEN N. HAYDEN TITLE **DEPUTY OIL & GAS INSPECTOR, DIST. 3**DATE **SEP 13 2001**

CONDITIONS OF APPROVAL, IF ANY:

UNIT 1 Tr.
Chge to H.

Chge on well
file.

District I
PO Box 1980, Hobbs, NM 88241-1980

District II
PO Drawer DD, Artesia, NM 88211-0719

District III
1000 Rio Brazos Rd., Aztec, NM 87410

District IV
PO Box 2088, Santa Fe, NM 87504-2088

State of New Mexico
Energy, Minerals & Natural Resources Department

OIL CONSERVATION DIVISION
PO Box 2088
Santa Fe, NM 87504-2088

Form C-102
Revised February 21, 1994
Instructions on back
Submit to Appropriate District Office
State Lease - 4 Copies
Fee Lease - 3 Copies

☐ AMENDED REPORT

WELL LOCATION AND ACREAGE DEDICATION PLAT

*API Number 30-045-30513		*Pool Code 72319	*Pool Name BLANCO MESAVERDE
*Property Code	*Property Name SLANE CANYON 32		*Well Number 1B
*OGRID No.	*Operator Name FOUR STAR OIL & GAS COMPANY		*Elevation 6019'

10 Surface Location



UL or lot no.	Section	Township	Range	Lot Idn	Feet from the	North/South line	Feet from the	East/West line	County
H	32	30N	10W		2210	NORTH	850	EAST	SAN JUAN

11 Bottom Hole Location If Different From Surface

UL or lot no.	Section	Township	Range	Lot Idn	Feet from the	North/South line	Feet from the	East/West line	County

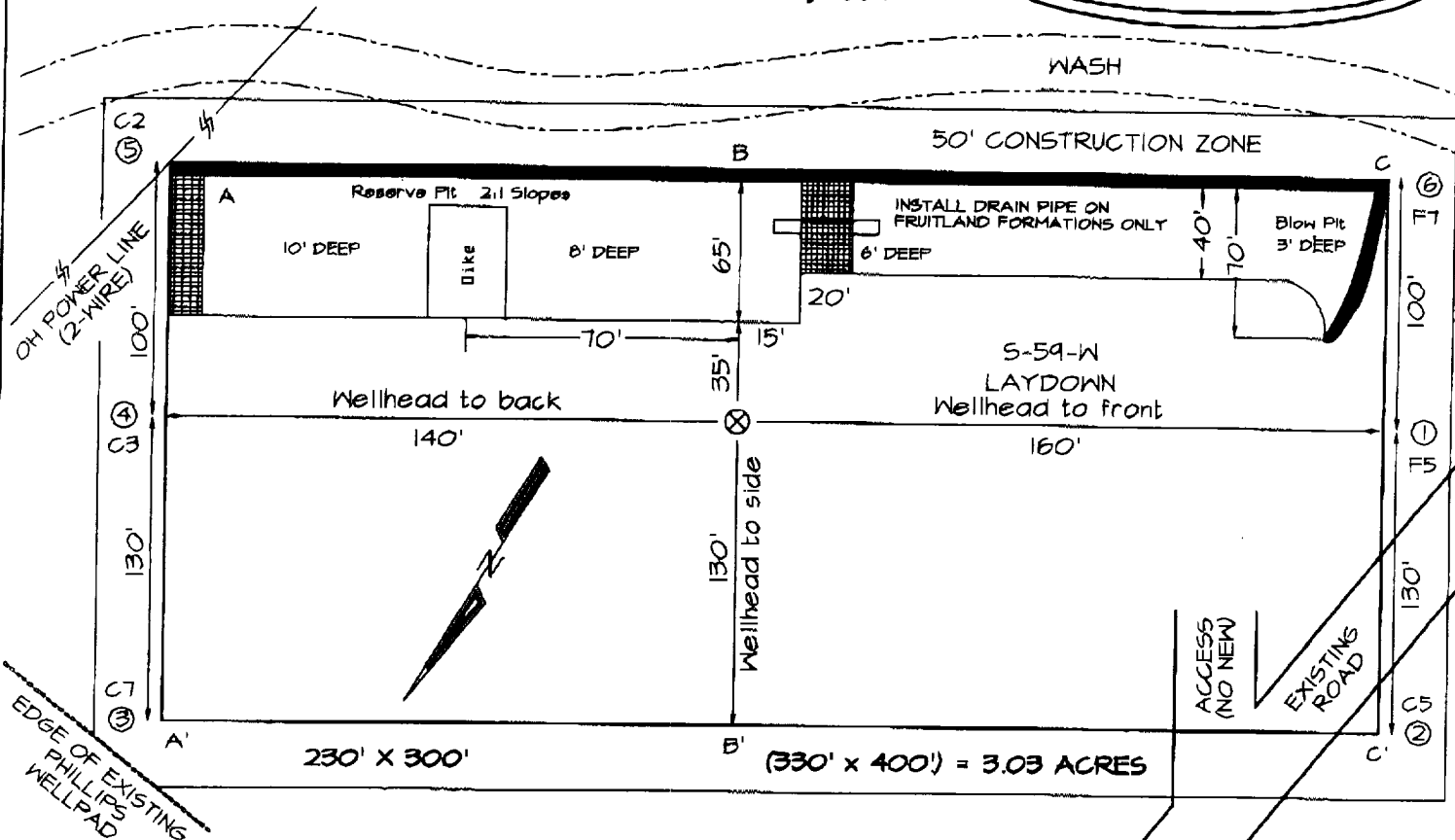
*Dedicated Acres	*Joint or Infill	*Consolidation Code	*Order No.

NO ALLOWABLE WILL BE ASSIGNED TO THIS COMPLETION UNTIL ALL INTERESTS HAVE BEEN CONSOLIDATED OR A NON-STANDARD UNIT HAS BEEN APPROVED BY THE DIVISION

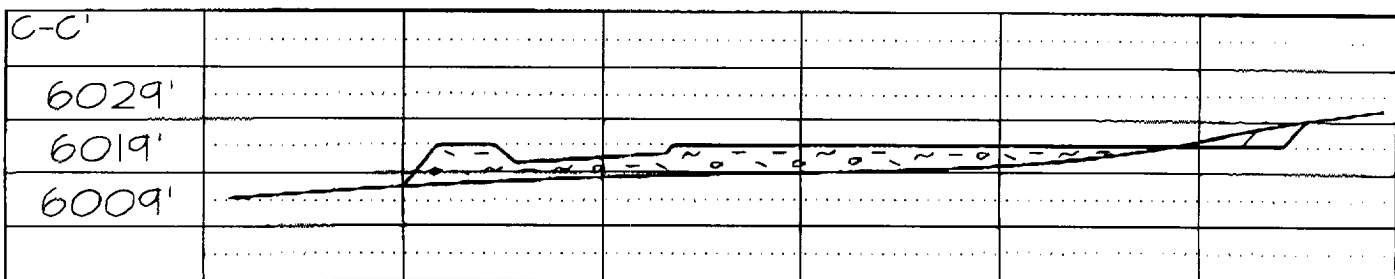

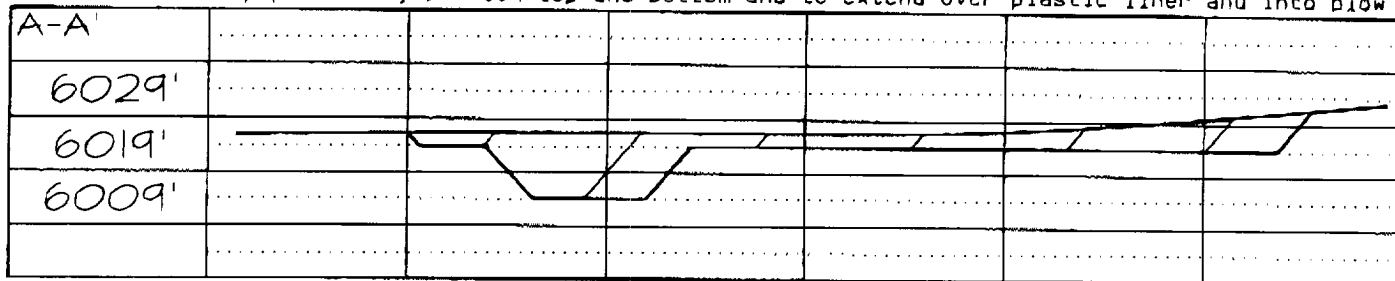
<div style="display: flex; flex-direction: column; align-items: center;"> <div>5207.40'</div> <div>2210'</div> <div>850'</div> <div>5425.20'</div> <div>5290.56'</div> </div>	<div style="text-align: center;"> 32  </div>	<h3>17 OPERATOR CERTIFICATION</h3> <p>I hereby certify that the information contained herein is true and complete to the best of my knowledge and belief</p> <p><u>Arthur D. Archibeguc</u> Signature</p> <p><u>Arthur D. Archibeguc</u> Printed Name</p> <p><u>Engineer Assistant</u> Title</p> <p><u>9/11/01</u> Date</p>
	<div style="display: flex; flex-direction: column; align-items: center;"> <div>LOT 1</div> <div>LOT 2</div> <div>LOT 3</div> </div>	<h3>18 SURVEYOR CERTIFICATION</h3> <p>I hereby certify that the well location shown on this plat was plotted from field notes of actual surveys made by me or under my supervision, and that the same is true and correct to the best of my belief.</p> <p>Date of Survey: <u>AUGUST 7, 2001</u></p> <p>Signature and Seal of Professional Surveyor</p> <div style="text-align: center;">  </div> <p><u>JASON C. EDWARDS</u> Certificate Number 15269</p>

FOUR STAR OIL & GAS COMPANY
 SLANE CANYON 32 #1B, 2210' FNL & 850' FEL
 SECTION 32, T30N, R10W, NMPM, SAN JUAN COUNTY, NM
 GROUND ELEVATION: 6019' DATE: AUGUST 7, 2001

LATITUDE: 36°46'12"
 LONGITUDE: 107°54'03"
 DATUM: NAD1927

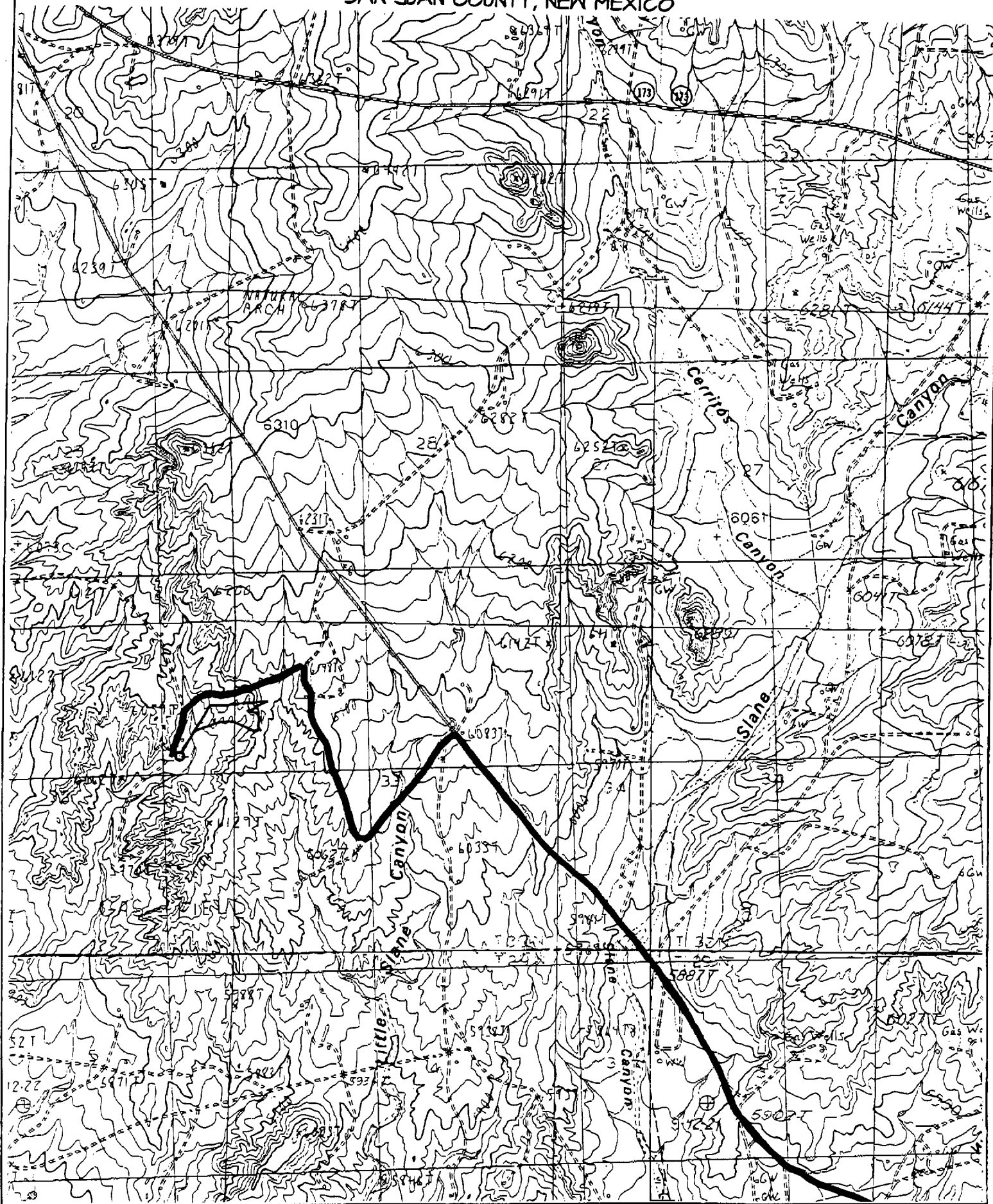


Reserve Pit Dike: to be 8' above Deep side (overflow ~ 3' wide and 1' above shallow side).
 Blow Pit: overflow pipe halfway between top and bottom and to extend over plastic liner and into blow pit.



Note: Contractor should call One-Call for location of any marked or unmarked buried pipelines or cables on well pad and/or access road at least two (2) working days prior to construction

FOUR STAR OIL & GAS COMPANY SLANE CANYON 32 #1B
2210' FNL & 850' FEL, SECTION 32, T30N, R10W, N.M.P.M.
SAN JUAN COUNTY, NEW MEXICO



District I
PO Box 1980, Hobbs, NM 88241-1980

District II
PO Drawer DD, Artesia, NM 88211-0719

District III
1000 Rio Brazos Rd., Aztec, NM 87410

District IV
PO Box 2088, Santa Fe, NM 87504-2088

State of New Mexico
Energy, Minerals & Natural Resources Department

OIL CONSERVATION DIVISION
PO Box 2088
Santa Fe, NM 87504-2088

Form C-102
Revised February 21, 1994
Instructions on back
Submit to Appropriate District Office
State Lease - 4 Copies
Fee Lease - 3 Copies

☐ AMENDED REPORT

WELL LOCATION AND ACREAGE DEDICATION PLAT

*API Number 30-045-30513		*Pool Code 72319	*Pool Name BLANCO MESAVERDE
*Property Code	*Property Name SLANE CANYON 32		*Well Number 1B
*GRID No.	*Operator Name FOUR STAR OIL & GAS COMPANY		*Elevation 6019'

¹⁰ Surface Location

UL or lot no.	Section	Township	Range	Lot Idn	Feet from the	North/South line	Feet from the	East/West line	County
H	32	30N	10W		2210	NORTH	850	EAST	SAN JUAN

¹¹ Bottom Hole Location If Different From Surface

UL or lot no.	Section	Township	Range	Lot Idn	Feet from the	North/South line	Feet from the	East/West line	County

¹² Dedicated Acres	¹³ Joint or Infill	¹⁴ Consolidation Code	¹⁵ Order No.

NO ALLOWABLE WILL BE ASSIGNED TO THIS COMPLETION UNTIL ALL INTERESTS HAVE BEEN CONSOLIDATED
OR A NON-STANDARD UNIT HAS BEEN APPROVED BY THE DIVISION

¹⁶ <p>LOT 1</p> <p>LOT 2</p> <p>LOT 3</p> <p>5207.40'</p> <p>5216.64'</p> <p>5290.56'</p> <p>2210'</p> <p>850'</p>	¹⁷ OPERATOR CERTIFICATION I hereby certify that the information contained herein is true and complete to the best of my knowledge and belief. <u>Arthur D. Archibegue</u> Signature <u>Arthur D. Archibegue</u> Printed Name <u>Engineer Assistant</u> Title <u>8/9/01</u> Date
	¹⁸ SURVEYOR CERTIFICATION I hereby certify that the well location shown on this plat was plotted from field notes of actual surveys made by me or under my supervision, and that the same is true and correct to the best of my belief. Date of Survey: <u>AUGUST 7, 2001</u> Signature and Seal of Professional Surveyor <u>JASON C. EDWARDS</u> Certificate Number 15269
	<p>TC 5290'</p>

FOUR STAR OIL & GAS COMPANY SLANE CANYON 32 #1B

2210' FNL & 850' FEL, SECTION 32, T30N, R10W, N.M.P.M.
SAN JUAN COUNTY, NEW MEXICO

