

District I
1625 N. French Dr., Hobbs, NM 88240
District II
1301 W. Grand Avenue, Artesia, NM 88210
District III
1000 Rio Brazos Rd., Aztec, NM 87410
District IV
1220 S. St. Francis Dr., Santa Fe, NM 87505

State of New Mexico
Energy, Minerals & Natural Resources

Form C-104
Reformatted July 20, 2001

Oil Conservation Division
1220 South St. Francis Dr.
Santa Fe, NM 87505

Submit to Appropriate District Office
5 Copies

☐ AMENDED REPORT

I. REQUEST FOR ALLOWABLE AND AUTHORIZATION TO TRANSPORT

¹ Operator name and Address ROBERT L. BAYLESS, PRODUCER LLC P.O. BOX 168 FARMINGTON, NM 87499		² OGRID Number 150182	
		³ Reason for Filing Code/ Effective Date NW	
⁴ API Number 30 - 045-30809	⁵ Pool Name BASIN FRUITLAND COAL		⁶ Pool Code 71629
⁷ Property Code	⁸ Property Name FLOYD		⁹ Well Number 6

II. ¹⁰ Surface Location

Ul or lot no. M	Section 7	Township 30N	Range 12W	Lot.Idn	Feet from the 1050	North/South SOUTH	Feet from the 1065	East/West line WEST	County SAN JUAN
--------------------	--------------	-----------------	--------------	---------	-----------------------	----------------------	-----------------------	------------------------	--------------------

¹¹ Bottom Hole Location

Ul or lot no. M	Section 7	Township 30N	Range 12W	Lot Idn	Feet from the 1050	North/South line SOUTH	Feet from the 1065	East/West line WEST	County SAN JUAN
¹² Lse Code	¹³ Producing Method Code		¹⁴ Gas Connection Date		¹⁵ C-129 Permit Number	¹⁶ C-129 Effective Date		¹⁷ C-129 Expiration Date	

III. Oil and Gas Transporters

¹⁸ Transporter OGRID	¹⁹ Transporter Name and Address	²⁰ POD	²¹ O/G	²² POD ULSTR Location and Description
151618	EL PASO FIELD SERVICE	2831311	G	M, SEC.7, T30N, R12W

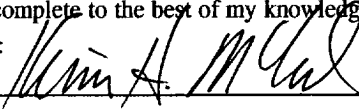


IV. Produced Water

²³ POD 2831311	²⁴ POD ULSTR Location and Description M, SEC.7, T30N, R12W
------------------------------	--

V. Well Completion Data

²⁵ Spud Date 11/2/01	²⁶ Ready Date 12/12/01	²⁷ TD 2215	²⁸ PBTB 2162	²⁹ Perforations 2030-2048	³⁰ DHC, MC N/A
³¹ Hole Size 8 3/4		³² Casing & Tubing Size 7"		³³ Depth Set 669	
³⁴ Sacks Cement 260 sx-Class B 3% CaCl					
6 1/4		4 1/2"		2211	
		2 3/8		2057	

VI. Well Test Data

³⁵ Date New Oil	³⁶ Gas Delivery Date 12/12/01	³⁷ Test Date 12/12/01	³⁸ Test Length 3 Hrs.	³⁹ Tbg. Pressure 0 psi	⁴⁰ Csg. Pressure 50 psi
⁴¹ Choke Size 3/4"	⁴² Oil	⁴³ Water	⁴⁴ Gas No Flow	⁴⁵ AOF No Flow	⁴⁶ Test Method
⁴⁷ I hereby certify that the rules of the Oil Conservation Division have been complied with and that the information given above is true and complete to the best of my knowledge and belief. Signature: 			OIL CONSERVATION DIVISION		
Printed name: Kevin H. McCord			Approved by: 		
Title: Operational Manager			Title: 		
Date: January 14, 2002			Approval Date: FEB 19 2002		
Phone: (505) 326-2659					