

District I

1625 N. French Dr., Hobbs, NM 88240

District II

1301 W. Grand Ave., Artesia, NM 88210

District III

1000 Rio Brazos Rd., Aztec, NM 87410

District IV

1220 S. St Francis Dr., Santa Fe, NM 87505

State of New Mexico
Energy, Minerals and Natural Resources

Oil Conservation Division

1220 S. St Francis Dr.

Santa Fe, NM 87505

Form C-101

APPLICATION FOR PERMIT TO DRILL

Operator Name and Address Burlington Resources Oil and Gas Company LP PO Box 4289 Farmington, NM 87499		OGRID Number 14538
		API Number 30-45-31252
Property Code 25005	Property Name ROSS FEDERAL	Well No. 001R

Surface Location

UL or Lot	Section	Township	Range	Lot Idn	Feet From	N/S Line	Feet From	E/W Line	County
B	23	30N	11W		1000	N	1940	E	San Juan

Proposed Pools

BASIN DAKOTA (PRORATED GAS) 71599
 BLANCO-MESAVERDE (PRORATED GAS) 72319
 OTERO CHACRA (GAS) 82329

Work Type New Well	Well Type Gas	Cable/Rotary	Lease Type Private	Ground Level Elevation 5990
Multiple Y	Proposed Depth 7216	Formation Dakota Formation	Contractor	Spud Date

Proposed Casing and Cement Program

Type	Hole Size	Casing Size	Casing Weight/ft	Setting Depth	Sacks of Cement	Estimated TOC
Surf	12.25	9.625	32.3	120	80	0
Int1	8.75	7	20	2622	309	0
Liner1	6.25	4.5	10.5	7216	340	2522

Proposed Blowout Prevention Program

Type	Working Pressure	Test Pressure	Manufacturer
Double Ram	3000	3000	

I hereby certify that the information given above is true and complete to the best of my knowledge and belief.

Electronically Signed By: Peggy Cole

Title: Manager

Date: 10/28/2002

Phone: 505-320-5919

OIL CONSERVATION DIVISION

Electronically Approved By: Charlie Perrin

Title: Manager

Approval Date:
10/31/2002

Expiration Date:
10/31/2003

Conditions of Approval:
No Conditions

District I

1625 N. French Dr., Hobbs, NM 88240

District II

1301 W. Grand Ave., Artesia, NM 88210

District III

1000 Rio Brazos Rd., Aztec, NM 87410

District IV

1220 S. St Francis Dr., Santa Fe, NM 87505

State of New Mexico
Energy, Minerals and Natural Resources

Form C-102

Oil Conservation Division

1220 S. St Francis Dr.


Santa Fe, NM 87505

WELL LOCATION AND ACREAGE DEDICATION PLAT

API Number 30-45-31252	Pool Name BASIN DAKOTA (PRORATED GAS)	Pool Code 71599
Property Code 25005	Property Name ROSS FEDERAL	Well No. 001R
OGRID No. 14538	Operator Name Burlington Resources Oil and Gas Company LP	Elevation 5990

Surface And Bottom Hole Location

UL or Lot B	Section 23	Township 30N	Range 11W	Lot Idn	Feet From 1000	N/S Line N	Feet From 1940	E/W Line E	County San Juan
Dedicated Acres 317.2		Joint or Infill		Consolidation Code		Order No.			

**OPERATOR CERTIFICATION**

I hereby certify that the information contained herein is true and complete to the best of my knowledge and belief.

Electronically Signed By: **Peggy Cole**Title: **Manager**Date: **10/28/2002****SURVEYOR CERTIFICATION**

I hereby certify that the well location shown on this plat was plotted from field notes of actual surveys made by me or under my supervision, and that the same is true and correct to the best of my belief.

Electronically Signed By: **Jason C. Edwards**Date of Survey: **10/7/2002**Certificate Number: **15269**

District I

1625 N. French Dr., Hobbs, NM 88240

District II

1301 W. Grand Ave., Artesia, NM 88210

District III

1000 Rio Brazos Rd., Aztec, NM 87410

District IV

1220 S. St Francis Dr., Santa Fe, NM 87505

State of New Mexico
Energy, Minerals and Natural Resources

Form C-102

Oil Conservation Division

1220 S. St Francis Dr.


Santa Fe, NM 87505

WELL LOCATION AND ACREAGE DEDICATION PLAT

API Number 30-45-31252	Pool Name BLANCO-MESAVERDE (PRORATED GAS)	Pool Code 72319
Property Code 25005	Property Name ROSS FEDERAL	Well No. 001R
OGRID No. 14538	Operator Name Burlington Resources Oil and Gas Company LP	Elevation 5990

Surface And Bottom Hole Location

UL or Lot B	Section 23	Township 30N	Range 11W	Lot Idn	Feet From 1000	N/S Line N	Feet From 1940	E/W Line E	County San Juan
Dedicated Acres 318.63		Joint or Infill		Consolidation Code		Order No.			

**OPERATOR CERTIFICATION**

I hereby certify that the information contained herein is true and complete to the best of my knowledge and belief.

Electronically Signed By: Peggy Cole

Title: Manager

Date: 10/28/2002

SURVEYOR CERTIFICATION

I hereby certify that the well location shown on this plat was plotted from field notes of actual surveys made by me or under my supervision, and that the same is true and correct to the best of my belief.

Electronically Signed By: Jason C. Edwards

Date of Survey: 10/7/2002

Certificate Number: 15269

District I
1625 N. French Dr., Hobbs, NM 88240
District II
1301 W. Grand Ave., Artesia, NM 88210
District III
1000 Rio Brazos Rd., Aztec, NM 87410
District IV
1220 S. St Francis Dr., Santa Fe, NM 87505

State of New Mexico
Energy, Minerals and Natural Resources

Form C-102


Oil Conservation Division
1220 S. St Francis Dr.
Santa Fe, NM 87505

WELL LOCATION AND ACREAGE DEDICATION PLAT

API Number 30-45-31252	Pool Name OTERO CHACRA (GAS)	Pool Code 82329
Property Code 25005	Property Name ROSS FEDERAL	Well No. 001R
OGRID No. 14538	Operator Name Burlington Resources Oil and Gas Company LP	Elevation 5990

Surface And Bottom Hole Location

UL or Lot B	Section 23	Township 30N	Range 11W	Lot Idn	Feet From 1000	N/S Line N	Feet From 1940	E/W Line E	County San Juan
Dedicated Acres 158.86		Joint or Infill		Consolidation Code		Order No.			



OPERATOR CERTIFICATION

I hereby certify that the information contained herein is true and complete to the best of my knowledge and belief.

Electronically Signed By: Peggy Cole

Title: Manager

Date: 10/28/2002

SURVEYOR CERTIFICATION

I hereby certify that the well location shown on this plat was plotted from field notes of actual surveys made by me or under my supervision, and that the same is true and correct to the best of my belief.

Electronically Signed By: Jason C. Edwards

Date of Survey: 10/7/2002

Certificate Number: 15269