

**District I**

1625 N. French Dr., Hobbs, NM 88240

**District II**

1301 W. Grand Ave., Artesia, NM 88210

**District III**

1000 Rio Brazos Rd., Aztec, NM 87410

**District IV**

1220 S. St Francis Dr., Santa Fe, NM 87505

State of New Mexico  
Energy, Minerals and Natural Resources  
Oil Conservation Division  
1220 S. St Francis Dr.  
Santa Fe, NM 87505

Form C-101

**APPLICATION FOR PERMIT TO DRILL**

Operator Name and Address BP America Production Company PO Box 3092 Houston, TX 77253		OGRID Number 778
		API Number 30-45-31260
Property Code 1087	Property Name STATE GAS COM J	Well No. 001M

**Surface Location**

UL or Lot	Section	Township	Range	Lot Idn	Feet From	N/S Line	Feet From	E/W Line	County
A	35	30N	09W		485	N	145	E	San Juan

**Bottom Holes**

Pool: BASIN DAKOTA (PRORATED GAS) 71599									
UL or Lot	Section	Township	Range	Lot Idn	Feet From	N/S Line	Feet From	E/W Line	County
D	36	30N	09W		660	N	660	W	San Juan

Pool: BLANCO-MESAVERDE (PRORATED GAS) 72319									
UL or Lot	Section	Township	Range	Lot Idn	Feet From	N/S Line	Feet From	E/W Line	County
D	36	30N	09W		660	N	660	W	San Juan

Work Type New Well	Well Type Gas	Cable/Rotary	Lease Type State	Ground Level Elevation 5637
Multiple Y	Proposed Depth 7092	Formation Dakota Formation	Contractor	Spud Date 2/1/2003

**Proposed Casing and Cement Program**

Type	Hole Size	Casing Size	Casing Weight/ft	Setting Depth	Sacks of Cement	Estimated TOC
Surf	13.5	9.625	32.3	120	70	0
Int1	8.75	7	20	2780	290	0
Prod	6.25	4.5	11.6	7092	320	2680

**Proposed Blowout Prevention Program**

Type	Working Pressure	Test Pressure	Manufacturer
Double Ram	2000	1500	

I hereby certify that the information given above is true and complete to the best of my knowledge and belief.

Electronically Signed By: Mary Corley

Title: Manager

Date: 11/11/2002

Phone: 281-366-4491

## OIL CONSERVATION DIVISION

Electronically Approved By: Charlie Perrin

Title: Manager

Approval Date:

11/20/2002

Expiration Date:

11/20/2003

Conditions of Approval:

There are conditions. See Attached.

District I  
1625 N. French Dr., Hobbs, NM 88240  
District II  
1301 W. Grand Ave., Artesia, NM 88210  
District III  
1000 Rio Brazos Rd., Aztec, NM 87410  
District IV  
1220 S. St Francis Dr., Santa Fe, NM 87505

State of New Mexico  
Energy, Minerals and Natural Resources  
Oil Conservation Division  
1220 S. St Francis Dr.  
Santa Fe, NM 87505

Form C-102

**WELL LOCATION AND ACREAGE DEDICATION PLAT**

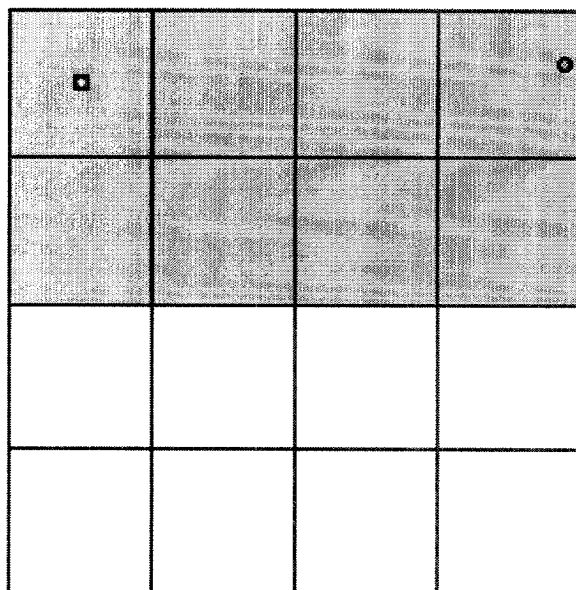
API Number 30-45-31260	Pool Name BASIN DAKOTA (PRORATED GAS)	Pool Code 71599
Property Code 1087	Property Name STATE GAS COM J	Well No. 001M
OGRID No. 778	Operator Name BP America Production Company	Elevation 5637

**Surface Location**

UL or Lot A	Section 35	Township 30N	Range 09W	Lot Idn	Feet From 485	N/S Line N	Feet From 145	E/W Line E	County San Juan
----------------	---------------	-----------------	--------------	---------	------------------	---------------	------------------	---------------	--------------------

**Bottom Hole Location If Different From Surface**

UL or Lot D	Section 36	Township 30N	Range 09W	Lot Idn	Feet From 660	N/S Line N	Feet From 660	E/W Line W	County San Juan
Dedicated Acres 320		Joint or Infill		Consolidation Code		Order No.			



**OPERATOR CERTIFICATION**

*I hereby certify that the information contained herein is true and complete to the best of my knowledge and belief.*

Electronically Signed By: Mary Corley

Title: Manager

Date: 11/11/2002

**SURVEYOR CERTIFICATION**

*I hereby certify that the well location shown on this plat was plotted from field notes of actual surveys made by me or under my supervision, and that the same is true and correct to the best of my belief.*

Electronically Signed By: Gary Vann

Date of Survey: 9/27/2002

Certificate Number: 7016

District I  
1625 N. French Dr., Hobbs, NM 88240  
District II  
1301 W. Grand Ave., Artesia, NM 88210  
District III  
1000 Rio Brazos Rd., Aztec, NM 87410  
District IV  
1220 S. St Francis Dr., Santa Fe, NM 87505

State of New Mexico  
Energy, Minerals and Natural Resources

Form C-102

Oil Conservation Division  
1220 S. St Francis Dr.  
Santa Fe, NM 87505

**WELL LOCATION AND ACREAGE DEDICATION PLAT**



API Number 30-45-31260	Pool Name BLANCO-MESAVERDE (PRORATED GAS)	Pool Code 72319
Property Code 1087	Property Name STATE GAS COM J	Well No. 001M
OGRID No. 778	Operator Name BP America Production Company	Elevation 5637

**Surface Location**

UL or Lot	Section	Township	Range	Lot Idn	Feet From	N/S Line	Feet From	E/W Line	County
A	35	30N	09W		485	N	145	E	San Juan

**Bottom Hole Location If Different From Surface**

UL or Lot	Section	Township	Range	Lot Idn	Feet From	N/S Line	Feet From	E/W Line	County
D	36	30N	09W		660	N	660	W	San Juan
Dedicated Acres 320		Joint or Infill		Consolidation Code		Order No.			

**OPERATOR CERTIFICATION**

*I hereby certify that the information contained herein is true and complete to the best of my knowledge and belief.*

Electronically Signed By: Mary Corley

Title: Manager

Date: 11/11/2002

**SURVEYOR CERTIFICATION**

*I hereby certify that the well location shown on this plat was plotted from field notes of actual surveys made by me or under my supervision, and that the same is true and correct to the best of my belief.*

Electronically Signed By: Gary Vann

Date of Survey: 9/27/2002

Certificate Number: 7016

# APD Conditions Of Approval

**Operator:** 778 BP America Production Company

**Well:** STATE GAS COM J 001M

OCD Reviewer	Condition
SHAYDEN	
SHAYDEN	Will require a directional survey with the C-104
SHAYDEN	
SHAYDEN	Hold C-104 for directional survey