


Form 9-331a
(Feb. 1951)



(SUBMIT IN TRIPLICATE)

UNITED STATES
DEPARTMENT OF THE INTERIOR
GEOLOGICAL SURVEY

Land Office Monte P.
Lease No. 076139
Unit _____

RECEIVED

JAN 29 1959

SUNDRY NOTICES AND REPORTS ON WELLS

NOTICE OF INTENTION TO DRILL		SUBSEQUENT REPORT OF WATER SHUT-OFF	
NOTICE OF INTENTION TO CHANGE PLANS		SUBSEQUENT REPORT OF SHOOTING OR ACIDIZING	
NOTICE OF INTENTION TO TEST WATER SHUT-OFF		SUBSEQUENT REPORT OF ALTERING CASING	
NOTICE OF INTENTION TO RE-DRILL OR REPAIR WELL		SUBSEQUENT REPORT OF RE-DRILLING OR REPAIR	
NOTICE OF INTENTION TO SHOOT OR ACIDIZE		SUBSEQUENT REPORT OF ABANDONMENT	
NOTICE OF INTENTION TO PULL OR ALTER CASING		SUPPLEMENTARY WELL HISTORY	
NOTICE OF INTENTION TO ABANDON WELL			

(INDICATE ABOVE BY CHECK MARK NATURE OF REPORT, NOTICE, OR OTHER DATA)


Well No. 1 is located 2310 ft. from N line and 1980 ft. from W line of sec. 22
14-24-240 22 (Twp.) 11 (Range) 24 (Meridian) New Mexico
(Field) San Juan (County or Subdivision) (State or Territory)

The elevation of the derrick floor above sea level is 5733.4 ft.

DETAILS OF WORK

(State names of and expected depths to objective sands; show sizes, weights, and lengths of proposed casings; indicate mudding jobs, cementing points, and all other important proposed work)

To set 104' - 8-5/8", 24lb. Range 2 Casing. Circulate Cement.
To drill approx. 1400' to test Farmington sand.
Set 31" range 3 - 14lb. Oil string - Cement 36 sacks.



I understand that this plan of work must receive approval in writing by the Geological Survey before operations may be commenced.

Company Robert A. Long
Address 309 No. Orchard
Farmington, N. Mex.
Atkins Milling Service.

By Robert A. Long
Title Owner

NEW MEXICO OIL CONSERVATION COMMISSION
WELL LOCATION AND ACREAGE DEDICATION PLAT

FORM C-128
Revised 5/1/57

SEE INSTRUCTIONS FOR COMPLETING THIS FORM ON THE REVERSE SIDE

SECTION A

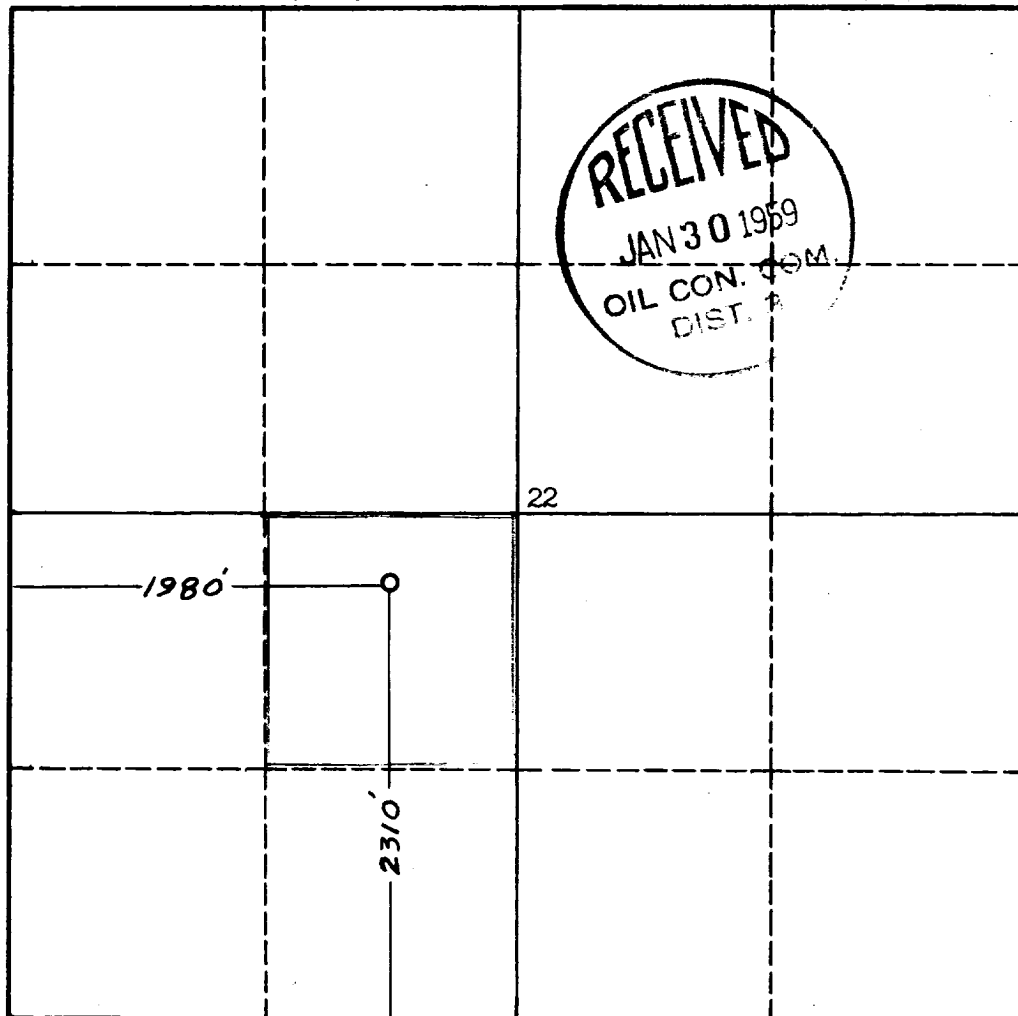
Operator BOB LONG		Lease Sponsor		JAN 29 1959 Well No. 1	
Unit Letter K	Section 22	Township 30 NORTH	Range 11 WEST	County SAN JUAN	
Actual Footage Location of Well: 2310 feet from the SOUTH line and 1980 feet from the WEST line					
Ground Level Elev. 5788.5	Producing Formation Fermington		Pool wildcat	Dedicated Acreage: 40 Acres	

Ref: GLO plat dated 7 April 1881

1. Is the Operator the only owner in the dedicated acreage outlined on the plat below? YES ☒ NO ____ . ("Owner" means the person who has the right to drill into and to produce from any pool and to appropriate the production either for himself or for himself and another. (65-3-29 (e) NMSA 1935 Comp.)
2. If the answer to question one is "no," have the interests of all the owners been consolidated by communitization agreement or otherwise? YES ____ NO ____ . If answer is "yes," Type of Consolidation ____
3. If the answer to question two is "no," list all the owners and their respective interests below:

Owner Robert H. Long	Land Description NE 1/4 Sec. 22-30N-11W San Juan
-------------------------	--

SECTION B



CERTIFICATION

I hereby certify that the information in SECTION A above is true and complete to the best of my knowledge and belief.

Name Robert H. Long
Position Owner
Company Atomic Eng. Service
Date 1-23-59

I hereby certify that the well location shown on the plat in SECTION B was plotted from field notes of actual surveys made by me or under my supervision, and that the same is true and correct to the best of my knowledge and belief.

Date Surveyed 7 September 1958
Registered Professional Engineer and/or Land Surveyor James P. Leese
Certificate No. 1463

0 330 660 990 1320 1650 1980 2310 2640 2000 1500 1000 500 0

INSTRUCTIONS FOR COMPLETION OF FORM C-128

1. Operator shall furnish and certify to the information called for in Section A.
2. Operator shall outline the dedicated acreage for *both* oil and gas wells on the plat in Section B.
3. A registered professional engineer or land surveyor registered in the State of New Mexico or approved by the Commission shall show on the plat the location of the well and certify this information in the space provided.
4. All distances shown on the plat must be from the outer boundaries of the Section.
5. If additional space is needed for listing owners and their respective interests as required in question 3 of Section A, please use space below.