

P. O. Box 965
Farmington, New Mexico

November 29, 1955

Pacific Northwest Pipeline Corporation
413 1/2 West Main Street
Farmington, New Mexico

Re: New Mexico 012641
Blanco Dev. Corp. Cont. #1

Gentlemen:

Receipt is acknowledged of your "Notice of Intention to Drill" dated November 29, 1955 covering your well No. 1-35 Blanco 31-8 in NW 1/4 SW 1/4 sec. 35, T. 31 N., R. 8 W., N. M. P. M., San Juan County, New Mexico, Blanco pool.

Your proposed work is hereby approved subject to compliance with the provisions of the "Oil and Gas Operating Regulations" revised May 25, 1942, a copy of which will be sent to you on request, and subject to the following conditions:

1. Drilling operations so authorized are subject to the attached sheet for general conditions of approval.
2. Furnish copies of all logs.


Very truly yours,

(Orig. Sgd.) P. T. McGrath

P. T. McGrath
District Engineer



PTMcGrath:al



1945

1945

1945


1945

1945

1945

1945

1945



1945

1945

1945

1945

5 - 0305

1 - U.R. Johnston

1 - File

(SUBMIT IN TRIPLICATE)

UNITED STATES
DEPARTMENT OF THE INTERIOR
GEOLOGICAL SURVEY

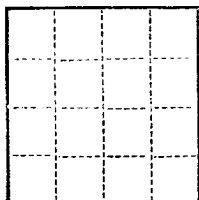
Budget Bureau 42-R358.3.
Approval expires 12-31-55.

Land Office New Mexico

Lease No. 012041

Unit Blanco Rev. Corp.

Cont. 1



SUNDRY NOTICES AND REPORTS ON WELLS

NOTICE OF INTENTION TO DRILL.....	<input checked="" type="checkbox"/>	SUBSEQUENT REPORT OF WATER SHUT-OFF.....	
NOTICE OF INTENTION TO CHANGE PLANS.....		SUBSEQUENT REPORT OF SHOOTING OR ACIDIZING.....	
NOTICE OF INTENTION TO TEST WATER SHUT-OFF.....		SUBSEQUENT REPORT OF ALTERING CASING.....	
NOTICE OF INTENTION TO RE-DRILL OR REPAIR WELL.....		SUBSEQUENT REPORT OF RE-DRILLING OR REPAIR.....	
NOTICE OF INTENTION TO SHOOT OR ACIDIZE.....		SUBSEQUENT REPORT OF ABANDONMENT.....	
NOTICE OF INTENTION TO PULL OR ALTER CASING.....		SUPPLEMENTARY WELL HISTORY.....	
NOTICE OF INTENTION TO ABANDON WELL.....			

(INDICATE ABOVE BY CHECK MARK NATURE OF REPORT, NOTICE, OR OTHER DATA)

November 29

, 19 55

Blanco 31-8

Well No. 31-8 is located 1850 ft. from S line and 1850 ft. from E line of sec. 35

1/4 1/4

31N

8E

E.M.P.M.

(1/4 Sec. and Sec. No.)

(Twp.)

(Range)

(Meridian)

Blanco

San Juan

New Mexico

(Field)

(County or Subdivision)

(State or Territory)


The elevation of the Ungraded Ground above sea level is 6194.8 ft.

DETAILS OF WORK

(State names of and expected depths to objective sands; show sizes, weights, and lengths of proposed casings; indicate mudding jobs, cementing points, and all other important proposed work)

Propose to drill 15" hole to 250', set 9-5/8" casing with 125 ex 1/4 gal, then drill with water or minimum mud to 3215', set 7" casing cemented with 150 ex 8/ gal & 50 ex Mast. Drill with gas to 3340' total depth. Set 5" casing cemented with 200 ex 8/ gal. Perf. and sand from the Point Lookout, Manos & Cliff House separately each with 40,000 gals water with approximately 1 1/2 ad/gal. Clean to total depth, run tubing and complete well.

30 Acres dedicated to this well. W 1/2



I understand that this plan of work must receive approval in writing by the Geological Survey before operations may be commenced.

Company PACIFIC NORTHWEST PIPELINE CORPORATION

Address 413 1/2 West Main Street

Farmington, New Mexico

By J. H. Dugan, Jr.
District Engineer

Title

Company..... **PACIFIC NORTHWEST PIPELINE CORPORATION**

Lease..... Well No.....

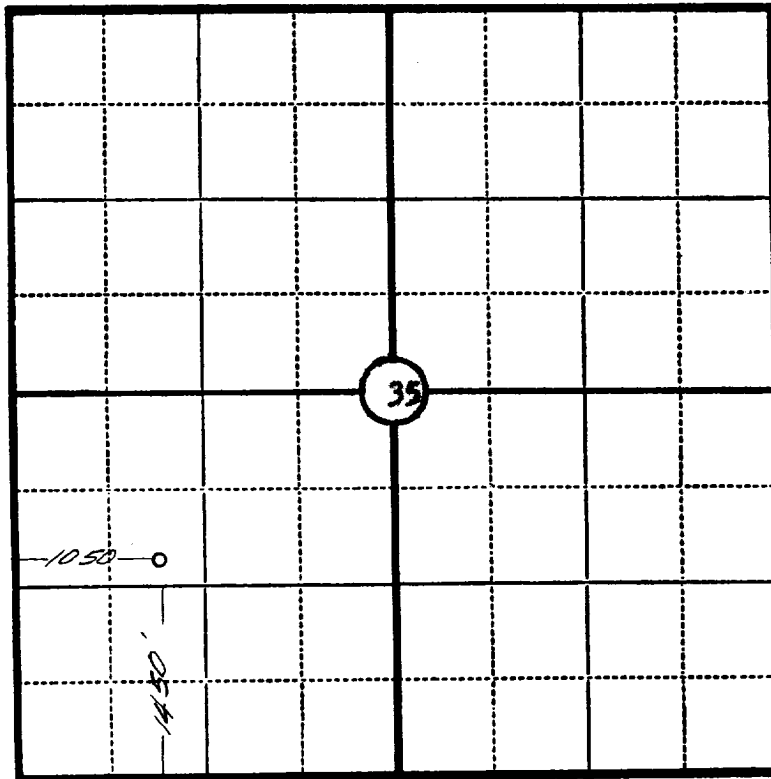
Sec. **35**, T. **31 N.**, R. **8 W.** **N.M.P.M.**

Location..... **1450 FEET FROM THE SOUTH LINE AND 1050 FEET FROM THE WEST LINE.**

Elevation..... **6194.8 UNGRADED GROUND**

SAN JUAN CO.

NEW MEXICO



Scale—4 inches equal 1 mile.

This is to certify that the above plat was prepared from field notes of actual surveys made by me or under my supervision and that the same are true and correct to the best of my knowledge and belief.

Seal:

James S. Leese

Registered Land Surveyor.

N.M. REG. NO. 1463

Surveyed **AUGUST 12**, 19**55**

SAN JUAN ENGINEERING COMPANY, FARMINGTON, N. M.

RECEIVED

DEC 2 1955
U. S. GEOLOGICAL SURVEY
FARMINGTON, N. M.

