



COPY TO O.C.C.

UNITED STATES  
DEPARTMENT OF THE INTERIOR  
GEOLOGICAL SURVEY  
P. O. Box 965  
Farmington, New Mexico

May 24, 1955

Pacific Northwest Pipeline Corp.  
413 1/2 West Main  
Farmington, New Mexico

Re: New Mexico 03402  
14-08-001-446

Gentlemen:

Receipt is acknowledged of your "Notice of Intention to Drill" dated May 23, 1955 covering your well No. 7-22 Mesa San Juan 32-8 Unit in SW 1/4 sec. 22, T. 31 N., R. 8 W., N. M. P. M., San Juan County, New Mexico, Blanco pool.

Your proposed work is hereby approved subject to compliance with the provisions of the "Oil and Gas Operating Regulations" revised May 25, 1942, a copy of which will be sent to you on request, and subject to the following conditions:

1. Drilling operations so authorized are subject to the attached sheet for general conditions of approval.
2. Furnish copies of all logs.


Very truly yours,

(Orig. Sgd.) A. P. KLEEMAN

A. P. Kleeman  
Acting District Engineer




APKleeman:ac



TO THE SECRETARY OF THE ARMY  
WASHINGTON, D. C.

TO THE SECRETARY OF THE ARMY  
WASHINGTON, D. C.



RECEIVED (mirrored text)

(SUBMIT IN TRIPLICATE)


Land Office Santa Fe New Mexico

Lease No. 03102

Unit San Juan Unit 32-8

No. 14-08-001-446

UNITED STATES  
DEPARTMENT OF THE INTERIOR  
GEOLOGICAL SURVEY



SUNDRY NOTICES AND REPORTS ON WELLS

NOTICE OF INTENTION TO DRILL.....	<input checked="" type="checkbox"/>	SUBSEQUENT REPORT OF WATER SHUT-OFF.....
NOTICE OF INTENTION TO CHANGE PLANS.....		SUBSEQUENT REPORT OF SHOOTING OR ACIDIZING.....
NOTICE OF INTENTION TO TEST WATER SHUT-OFF.....		SUBSEQUENT REPORT OF ALTERING CASING.....
NOTICE OF INTENTION TO RE-DRILL OR REPAIR WELL.....		SUBSEQUENT REPORT OF RE-DRILLING OR REPAIR.....
NOTICE OF INTENTION TO SHOOT OR ACIDIZE.....		SUBSEQUENT REPORT OF ABANDONMENT.....
NOTICE OF INTENTION TO PULL OR ALTER CASING.....		SUPPLEMENTARY WELL HISTORY.....
NOTICE OF INTENTION TO ABANDON WELL.....		

(INDICATE ABOVE BY CHECK MARK NATURE OF REPORT, NOTICE, OR OTHER DATA)

SJ 32-8 Unit  
Unit 32-8  
Well No. San Juan 7-22 is located 990 ft. from N line and 1850 ft. from W line of sec. 22  
31 1/2 Sec. 22 31 N 8 W N.M.P.M.  
(1/4 Sec. and Sec. No.) (Twp.) (Range) (Meridian)  
Blanco San Juan New Mexico  
(Field) (County or Subdivision) (State or Territory)

The elevation of the ungraded ground above sea level is 6348 ft.

DETAILS OF WORK

(State names of and expected depths to objective sands; show sizes, weights, and lengths of proposed casings; indicate mudding jobs, cementing points, and all other important proposed work)

Proposed: Drill 15" hole to 150', set 10-3/4" csg. at that point and cement with 150 sz. 1/2 gal. cement. Drill with mud to approximately 5270', set 7" csg. and cement with 200 sz. 1/2 gal. cement. Drill from Ford Fm. with gas to approximately 6100, sand from Cliff House and Point Lookout sections separately with 10,000 gal. treatments, clean out hole, run tbg. and complete well.

The entire West half of Section 22 Blanco is committed to Unit 32-8 San Juan 7-22

I understand that this plan of work must receive approval in writing by the Geological Survey before operations may be commenced.

Company Pacific Northwest Pipeline Corp.

Address 413-1/2 West Main

Farmington, New Mexico

By

Title

J. A. Ryan  
Engineer

COMPANY Northwest Pacific Pipeline Corporation

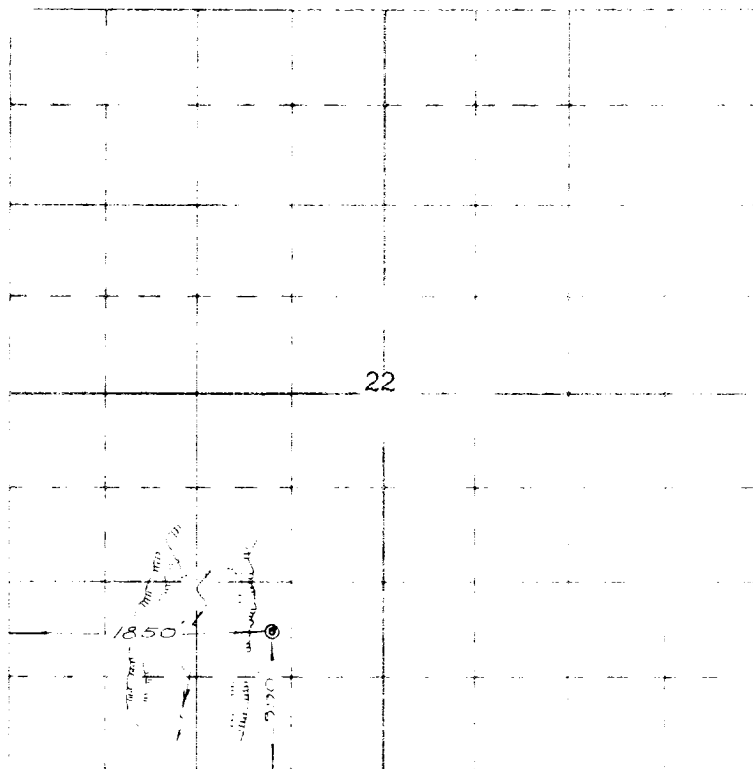
Well Name & No. \_\_\_\_\_

Location 990' from the South line and 1850' from the West line.

Being in SE 1/4 SW 1/4

Sec. 22, T 31 N, R 8 W, N.M.P.M., San Juan County, New Mexico.

Ground Elevation 6349, ungraded.



Scale - 4 inches equal 1 mile

RECEIVED  
MAY 24 1955  
U. S. GEOLOGICAL SURVEY  
FARMINGTON, NEW MEXICO

Surveyed May 20, 1955

This is to certify that the above plat was prepared from field notes of actual surveys made by me or under my supervision and that the same are true and correct to the best of my knowledge and belief.

Ernest V. Echolaw

Ernest V. Echolaw  
Registered Land Surveyor  
N. M. Reg. #1545

