

District I  
1625 N. French Dr., Hobbs, NM 88240

State of New Mexico  
Energy, Minerals & Natural Resources

Form C-104  
Revised March 17, 1999

District II  
811 South First, Artesia, NM 88210

OIL CONSERVATION DIVISION  
2040 South Pacheco  
Santa Fe, NM 87505

Submit to Appropriate District Office  
5 Copies

District III  
1000 Rio Brazos Rd., Aztec, NM 87410

District IV  
2040 South Pacheco, Santa Fe, NM 87505

☐ AMENDED REPORT

I. REQUEST FOR ALLOWABLE AND AUTHORIZATION TO TRANSPORT

<sup>1</sup> Operator name and Address WILLIAMS PRODUCTION COMPANY P O BOX 3102, MS 37-2 TULSA, OK 74101		<sup>2</sup> OGRID Number 120782
		<sup>3</sup> Reason for Filing Code NW
<sup>4</sup> API Number 30 - 039-26119	<sup>5</sup> Pool Name BLANCO MV	<sup>6</sup> Pool Code 72319
<sup>7</sup> Property Code 17033	<sup>8</sup> Property Name ROSA UNIT	<sup>9</sup> Well Number 34A


II. <sup>10</sup> Surface Location

Ul or lot no. I	Section 36	Township 32N	Range 6W	Lot Idn	Feet from the 1550	North/South Line SOUTH	Feet from the 1145	East/West line EAST	County RIO ARRIBA
--------------------	---------------	-----------------	-------------	---------	-----------------------	---------------------------	-----------------------	------------------------	----------------------

<sup>11</sup> Bottom Hole Location

UL or lot no.	Section	Township	Range	Lot Idn	Feet from the	North/South line	Feet from the	East/West line	County
<sup>12</sup> Lse Code S	<sup>13</sup> Producing Method Code	<sup>14</sup> Gas Connection Date	<sup>15</sup> C-129 Permit Number	<sup>16</sup> C-129 Effective Date	<sup>17</sup> C-129 Expiration Date				

III. Oil and Gas Transporters

<sup>18</sup> Transporter OGRID	<sup>19</sup> Transporter Name and Address	<sup>20</sup> POD	<sup>21</sup> O/G	<sup>22</sup> POD ULSTR Location and Description
009018	GIANT REFINING P O BOX 12999 SCOTTSDALE, AZ 85267	2 8 2 3 5 8 9	O	
025244	WILLIAMS FIELD SERVICES ATTN: NANCY DEAN P O BOX 58900 2M3 SALT LAKE CITY, UTAH 84158-0900	2 8 2 3 5 9 0	G	


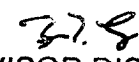
IV. Produced Water

<sup>23</sup> POD 2 8 2 3 5 9 1	<sup>24</sup> POD ULSTR Location and Description
------------------------------------	--

V. Well Completion Data

<sup>25</sup> Spud Date 4/21/99	<sup>26</sup> Ready Date 6/11/99	<sup>27</sup> TD 6170'	<sup>28</sup> PBDT 6148'	<sup>29</sup> Perforations 5220' - 5985'	<sup>30</sup> DHC, DC, MC
<sup>31</sup> Hole Size	<sup>32</sup> Casing & Tubing Size	<sup>33</sup> Depth Set	<sup>34</sup> Sacks Cement		
12 1/4"	9 5/8" - 36#	257'	150 SX		
8 3/4"	7" - 20#	3680'	685 SX		
6 1/4"	4 1/2" - 10.5#	6170'	335 SX		
	2 3/8" - 4.7#	5899'			

VI. Well Test Data

<sup>35</sup> Date New Oil	<sup>36</sup> Gas Delivery Date	<sup>37</sup> Test Date 06/16/99	<sup>38</sup> Test Length 3 HRS	<sup>39</sup> Tbg. Pressure SITP - 962	<sup>40</sup> Csg. Pressure SICP - 956
<sup>41</sup> Choke Size	<sup>42</sup> Oil 0	<sup>43</sup> Water 0	<sup>44</sup> Gas 5,369	<sup>45</sup> AOF	<sup>46</sup> Test Method PITOT
<sup>47</sup> I hereby certify that the rules of the Oil Conservation Division have been complied with and that the information given above is true and complete to the best of my knowledge and belief. Signature: 			OIL CONSERVATION DIVISION Approved by:  SUPERVISOR DISTRICT #3		
Printed name: TRACY ROSS			Title:		
Title: PRODUCTION ANALYST			Approval Date: JUN 28 1999		
Date: JUNE 18, 1999			Phone: 918-573-6254		

<sup>48</sup> If this is a change of operator fill in the OGRID number and name of the previous operator

Previous Operator Signature	Printed Name	Title	Date
-----------------------------	--------------	-------	------