

DEVIATION REPORT


Name of Company	Address
ENERGEN RESOURCES CORPORATION	2198 BLOOMFIELD HWY, FARMINGTON, NM 87401

Lease Name & Number	Unit Letter	Section	Township	Range
San Juan 32-5 Unit #14B	B	26	32N	6W


Pool and Formation	API Number	County
Blanco Mesaverde -- 72319	30-039-26428	Rio Arriba

Depth (Ft.)	Deviation (Degrees)
205	.75
740	.75
1236	.75
1760	1.00
2254	1.25
2750	1.25
3251	1.25
3685	.50
FROM 3720' USED AIR HAMMER TO DRILL 6 1/4" HOLE.	
4877	.50
6150	.50

I, the undersigned, certify that I, acting in my capacity as Petroleum Engineer for Energen Resources Corporation, am authorized by said Company to make this report; and that this report was prepared under my supervision and directions, and that the facts stated herein are true to the best of my knowledge and belief.




Subscribed and sworn to before me this 17th day of August 2000.



Notary Public in and for San Juan County, New Mexico.

My commission expires: April 2, 2001



12. The testing, logging, and coring programs are as follows:
D.S.T.s or cores: _____
Logs: DIL from surface casing to TD, CNL – FDC over zones of interest
13. Anticipated no abnormal pressures or temperatures to be encountered or any other potential hazards such as Hydrogen Sulfide Gas. Low risk H₂S equipment will be used.
- Estimated Bottomhole pressures:
Mesaverde - 1000 psi
Dakota - 2800 psi
14. The anticipated starting date is approximately 2nd Qtr 2000 with duration of drilling / completion operations for approximately 20 days thereafter.

2000drill\305#48Mdkmvprog