

NEW MEXICO OIL CONSERVATION COMMISSION

NOTICE OF INTENTION TO DRILL

See Rules 101 and 1104.

If changes in the proposed plan are considered advisable, a copy of this notice showing such changes will be returned to the sender. Submit this notice in triplicate. One copy will be returned following approval.

Farmington, New Mexico

Place

February 10, 1953

Date

Notice hereby is given that it is our intention to commence the drilling of a well to be known as.....

El Paso Natural Gas Company Yager Pool Unit well No. 1 in SW $\frac{1}{4}$
 Company or Operator Lease
 of Sec. 31, T. 31N, R. 11W, N. M., P. M., Blanco Pool, San Juan County.

The well is 990 feet from (X) (S.) line and 990 feet from
 (X) (W.) line of the above section.


(Give location from section lines. Cross out wrong directions.)

If state land the oil and gas lease is No. Assignment No.
 If patented land the owner is Saul Yager, Tulsa, Oklahoma. (SW $\frac{1}{4}$ of SW $\frac{1}{4}$)

Address
 If government land the permittee is S.H. Newbury. (SF 078097, SE $\frac{1}{4}$ & E $\frac{1}{2}$ of SW $\frac{1}{4}$);
 Address A.S. Grenier. (SF 078115, NW $\frac{1}{4}$ of SW $\frac{1}{4}$)

The lessee is El Paso Natural Gas Company
 Address P.O. Box 997, Farmington, New Mexico

We propose to drill well with drilling equipment as follows: Rotary through the Mesa



AREA 640 ACRES

LOCATE WELL CORRECTLY

Verde formation.

The status of a bond for this well in conformance with Rule 101 of the General Rules and Regulations of the Commission is as follows: State Wide Bond.

We propose to use the following strings of casing and to land or cement them as indicated:

Size of Hole	Size of Casing	Weight Per Foot	New or Second Hand	Depth	Landed or Cemented	Sacks Cement
13-1/4	9-5/8	25.4	New	160	Cemented	125
8-3/4	7	23	New	3905	Cemented	300

If changes in the above plans become advisable we will notify you before cementing or landing casing. We estimate that the first productive oil or gas sand should occur at a depth of about 3945 feet.

Additional information: Total Depth 4770'.

- To use gas circulation through pay section.
- To shoot Mesa Verde with 2 quarts S.N.G. per foot.
- S $\frac{1}{2}$ of Section 31 is dedicated to this well.
 Communitization will be filed soon.

Approved 2-19 1953

except as follows:

OIL CONSERVATION COMMISSION

By Emory C. Arnold
 Title Oil and Gas Inspector Dist. #3.

El Paso Natural Gas Company
 Company or Operator


By [Signature]

Position Petroleum Engineer

Send communications regarding well to:

Name E. J. Coel

Address P.O. Box 997, Farmington, New Mexico



COMPANY EL PASO NATURAL GAS COMPANY

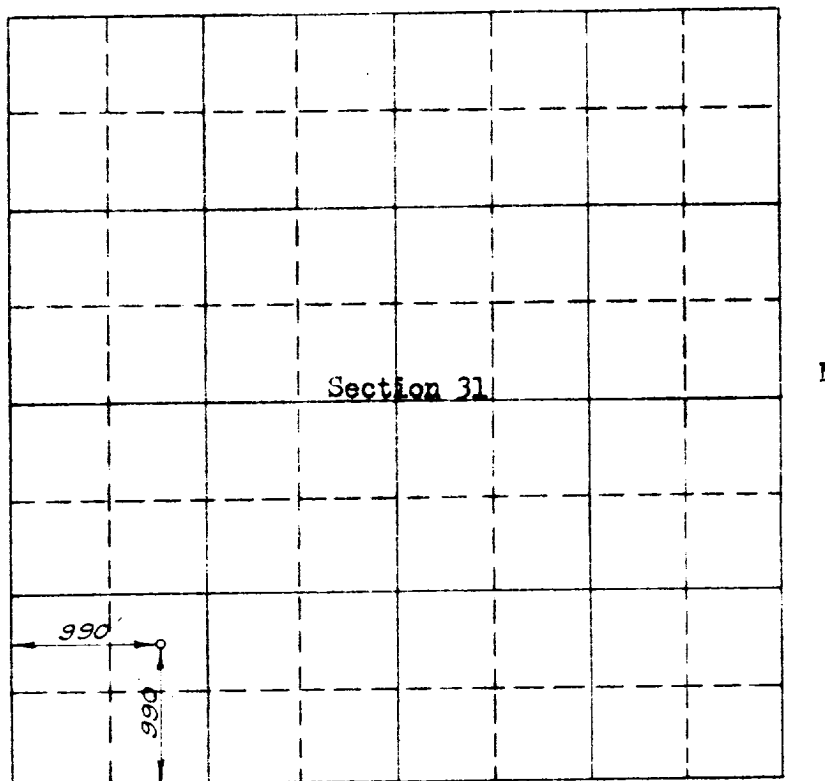
Well Name & No. YAGER POOL UNIT NO. 1 Lease No. Fee

Location 990 feet from the South line 990 feet from the west line

Being in SW $\frac{1}{4}$ of the SW $\frac{1}{4}$

Sec. 31, T31 N., R11 W., N.M.P.M., San Juan County, New Mexico

Ground Elevation 5850.42



Scale -- 4 inches equals 1 mile

Surveyed January 24, , 19 53

This is to certify that the above plat was prepared from field notes of actual surveys made by me or under my supervision and that the same are true and correct to the best of my knowledge and belief.

C. O. Walker
Registered Professional
Engineer and Land Surveyor.

Seal:

Farmington, New Mexico



OIL CONSERVATION COMMISSION
AZTEC DISTRICT OFFICE

No. Copies Received 5

DISTRIBUTION

	NO. FURNISHED	
Operator	<u>1</u>	
Santa Fe	<u>1</u>	
Production Office		
State Land Office		
U. S. G. S.		
Transporter	<u>2</u>	
File	<u>1</u>	<u>"</u>