

UNION TEXAS PETROLEUM CORPORATION

SUITE B-400, 1740 BROADWAY • DENVER 2, COLORADO • KEYSTONE 4-1849

May 14, 1962

U. S. Geological Survey
P. O. Box 965
Farmington, New Mexico

Subject: #6 Johnston-Federal
SW/4 Section 35-31N-9W
San Juan County, New Mexico

Gentlemen:

Enclosed in triplicate for your approval is Notice of Intention to
work over the subject well, Farm 9-331a.

Yours very truly


/s/ Charles M. Heard

CHARLES M. HEARD
District Superintendent

CCH:es

cc: 1 New Mexico Oil Conservation Commission, 1000 Rio Brazos Road, Aztec, New Mexico
2 Frankfort Oil Co., Gulf Bldg., 306 West Wall, Midland, Texas
1 Texas National Petroleum Co., 902 So. Coast Life Bldg., Houston 2, Texas
1 Mr. Frank O'Halloran, Farmington General Hospital, Farmington, New Mexico

Encl.



UNION TEXAS PETROLEUM CORPORATION

STREET 1100, NEW BRIDGEWAY
DENVER, COLORADO
NEWARK, NEW JERSEY

May 11, 1966

U. S. Geological Survey
P. O. Box 959
Fort Collins, New Mexico

Subject: 44-100000-100000
44-100000-100000
44-100000-100000

Enclosure:

Enclosed in duplicate for your approval is notice of intention to

work over the subject well, 44-100000-100000.


Yours very truly,

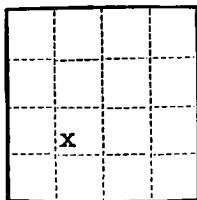
/s/ Charles M. Hearn

CHARLES M. HEARN
District Superintendent

cc: 1 New Mexico Oil Conservation Commission, 1000 West Harrison Road, Santa Fe, New Mexico
1 Texas National Petroleum Co., 902 West Wall, Houston 2, Texas
1 Texas National Petroleum Co., 902 West Wall, Houston 2, Texas
1 Mr. Frank O'Leary, Fortington General Hospital, Fortington, New Mexico

Encl.





(SUBMIT IN TRIPLICATE)

UNITED STATES
DEPARTMENT OF THE INTERIOR
GEOLOGICAL SURVEY

Land Office Santa Fe
Lease No. SF078439
Unit Johnston-Federal

SUNDRY NOTICES AND REPORTS ON WELLS

NOTICE OF INTENTION TO DRILL		SUBSEQUENT REPORT OF WATER SHUT-OFF	
NOTICE OF INTENTION TO CHANGE PLANS		SUBSEQUENT REPORT OF SHOOTING OR ACIDIZING	
NOTICE OF INTENTION TO TEST WATER SHUT-OFF		SUBSEQUENT REPORT OF ALTERING CASING	
NOTICE OF INTENTION TO RE-DRILL OR REPAIR WELL	X	SUBSEQUENT REPORT OF RE-DRILLING OR REPAIR	
NOTICE OF INTENTION TO SHOOT OR ACIDIZE		SUBSEQUENT REPORT OF ABANDONMENT	
NOTICE OF INTENTION TO PULL OR ALTER CASING		SUPPLEMENTARY WELL HISTORY	
NOTICE OF INTENTION TO ABANDON WELL			

(INDICATE ABOVE BY CHECK MARK NATURE OF REPORT, NOTICE, OR OTHER DATA)

May 14, 1962

Well No. 6 is located 1850 ft. from SW line and 1650 ft. from W line of sec. 35
SW/4 Section 35 31N 9W NMPM
(1/4 Sec. and Sec. No.) (Twp.) (Range) (Meridian)
Blanco Mesaverde San Juan New Mexico
(Field) (County or Subdivision) (State or Territory)

The elevation of the derrick floor above sea level is 6049 ft.

DETAILS OF WORK

(State names of and expected depths to objective sands; show sizes, weights, and lengths of proposed casings; indicate mudding jobs, cementing points, and all other important proposed work)

Due to well's location in an area of severe external casing corrosion, proposal is made to combat corrosion by cementing tubing to surface. Procedure is outlined as shown on the reverse side of this form.



I understand that this plan of work must receive approval in writing by the Geological Survey before operations may be commenced.

Company Union Texas Petroleum
Address Suite B-400, 1740 Broadway
Denver 2, Colorado
By /s/ Charles M. Heard
Title District Superintendent

C O P Y

GPO 8 62040

