

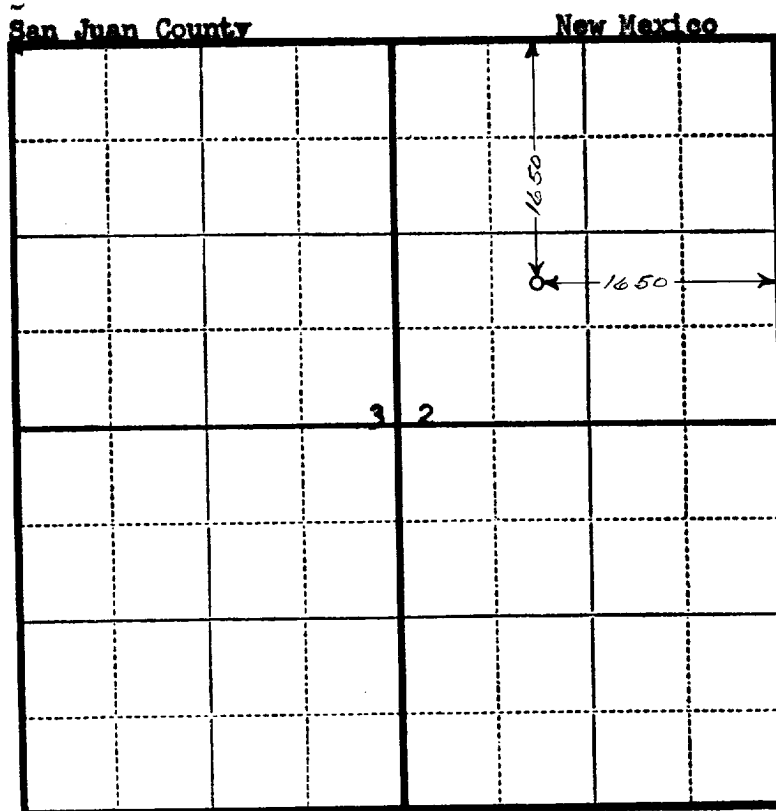


Company Pubco Development, Inc.

Lease State Well No. 4

Sec. 32 T. 31 N., R. 9 W., N.M.P.M.

Location 1650' from the North line and 1650' from the East line.



Scale—4 inches equals 1 mile.

This is to certify that the above plat was prepared from field notes of actual surveys made by me or under my supervision and that the same are true and correct to the best of my knowledge and belief.

Seal:

Charles J. Finklea
Registered Professional
Engineer and Land Surveyor.

Charles J. Finklea
N. Mex. Reg. No. 1302

Surveyed January 8, 1952

January 24, 1952

Pubco Development Co.
P.O. Box 1360
Albuquerque, New Mexico

Att: Mr. Frank D. Gorham, Jr

Dear Mr. Gorham:

We have today received your Notice of Intention to drill Pubco Development Corporation State #4 located in the NE $\frac{1}{4}$ Section 32, Township 31N, Range 9 W in the Blanco-Mesaverde pool, 1650' from the north line and 1650' from the east line. Your Notice of Intention to Drill is approved as of this date; however, I wish to call your attention to an order of the Commission issued January 2, 1952 in which all operators are notified to file 5 copies of the Notice of Intention to Drill, Form C-101 and 4 copies of the well Record, Form C-105.

You will therefore mail to this office 2 more copies of your Notice of Intention to Drill. These extra copies are forwarded to the U.S.G.S. office from our office in Santa Fe.


Yours very truly,

Al Greer
Oil & Gas Inspector
District #3


AG:ks

cc: P.T. McGrath, Farmington
Oil Conservation Commission, Santa Fe

SECRET



SECRET



SECRET

SECRET

SECRET

SECRET

SECRET