

P. O. Box 810  
Farmington, New Mexico  
87401

STATE OF NEW MEXICO  
Unit "M" No. 1  
San Juan County, New Mexico

Mr. A. L. Porter  
Secretary-Director  
New Mexico Oil Conservation Commission  
Santa Fe, New Mexico

Dear Sir:

TEXACO Inc. respectfully requests administrative approval to dually complete its State of New Mexico Unit "M" No. 1 in the Basin Dakota and Blanco Mesa Verde Fields. This well is located 1190 feet from the north and east lines of Section 36, Township 31 North, Range 12 West.

Attached in support of this request are duplicate copies of:

1. Application for Dual Completion
2. Diagramatic sketch of proposed installation
3. Plat showing the location of all wells on TEXACO's lease and all offset wells
4. Acoustic Velocity log of the subject well annotated to show the pay zones to be dually completed (well was logged only through Mesa Verde zone with electric log)
5. Copy of a letter sent by registered mail to all offset operators advising them and furnishing a copy of the dual completion application


Copies of the above information are being furnished Mr. Arnold of the Commission's office in Aztec, New Mexico. Your early consideration of this request will be appreciated.

Very truly yours,

SIGNED: G. L. EATON  
G. L. Eaton  
Acting District Superintendent

JRW-LC  
Attachments

✓ cc: Oil Conservation Commission, Aztec, New Mexico



U. S. DEPT. OF JUSTICE  
WASHINGTON, D. C. 20535  
JUL 10 1968

STATE OF NEW MEXICO  
UNIT NO. 1  
San Juan County, New Mexico

Mr. A. M. Parsons  
Secretary-Treasurer  
New Mexico Oil Conservation Commission  
Santa Fe, New Mexico

Dear Sir:

TEXACO Inc. respectfully requests immediate  
approval or disapproval of its State of New Mexico Unit No. 1  
in the Santa Fe and Blaine Areas. This well is located 1190 feet from the north and east lines of  
Section 30, Township 31 North, Range 12 West.

Attached in support of this request are duplicate

copies of:

1. Application for Pool Consideration
2. Diagrammatic section of proposed Unit No. 1
3. Map showing the location of all wells on  
TEXACO's lease and all other wells
4. Acoustic Velocity log of the subject well  
annotated to show the pay zones to be drilled  
(well was logged only through these zones  
with electric log)
5. Copy of a letter sent by registered mail to  
all offset operators advising them and including  
ing a copy of the pool consideration application

Copies of the above information are being furnished  
Mr. Arnold of the Commission's office in Albuquerque, New Mexico.  
Your early consideration of this request will be appreciated.

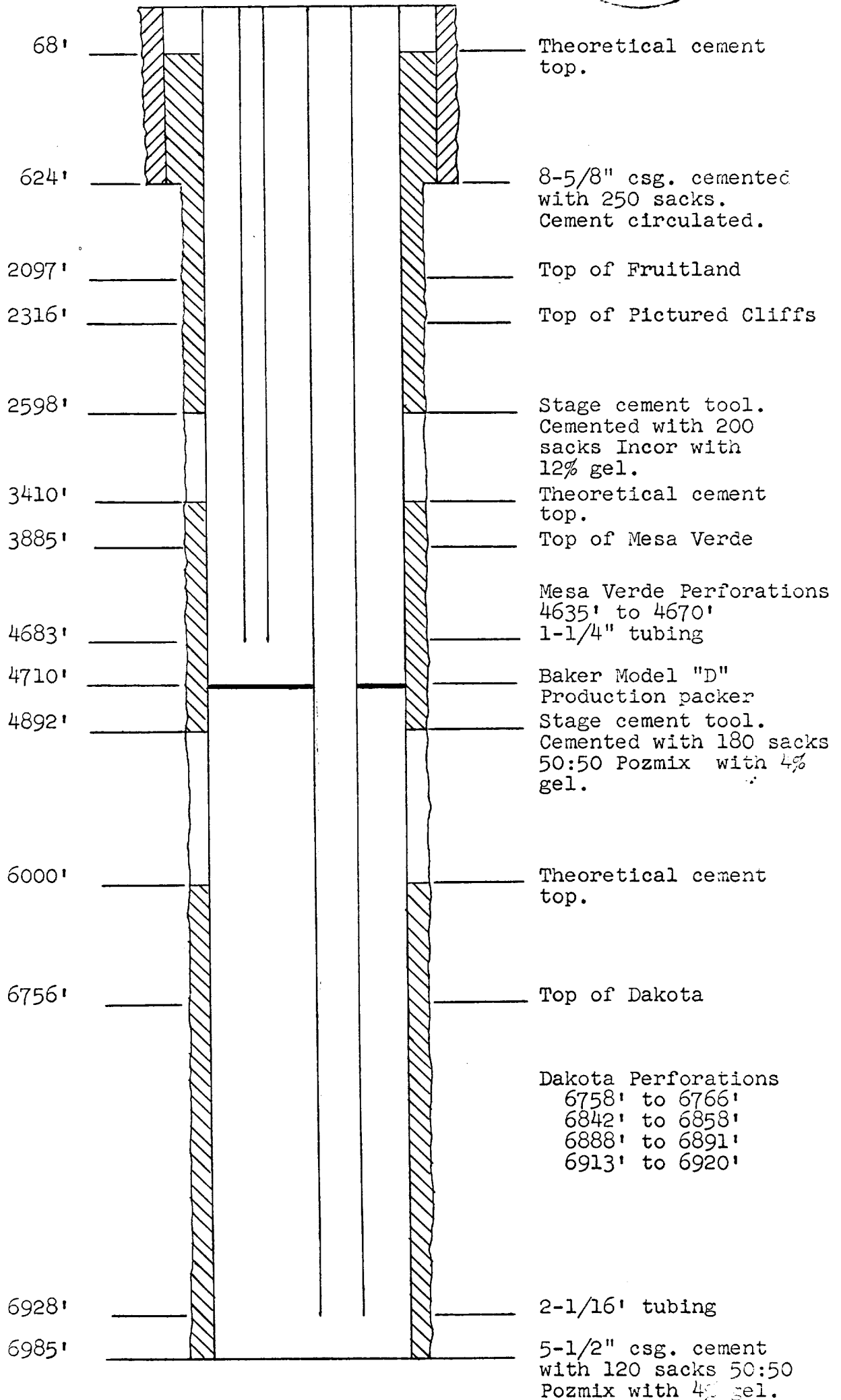
Very truly yours,

U. I. BAYNE  
Acting District Superintendent

U. I. BAYNE  
Acting District Superintendent

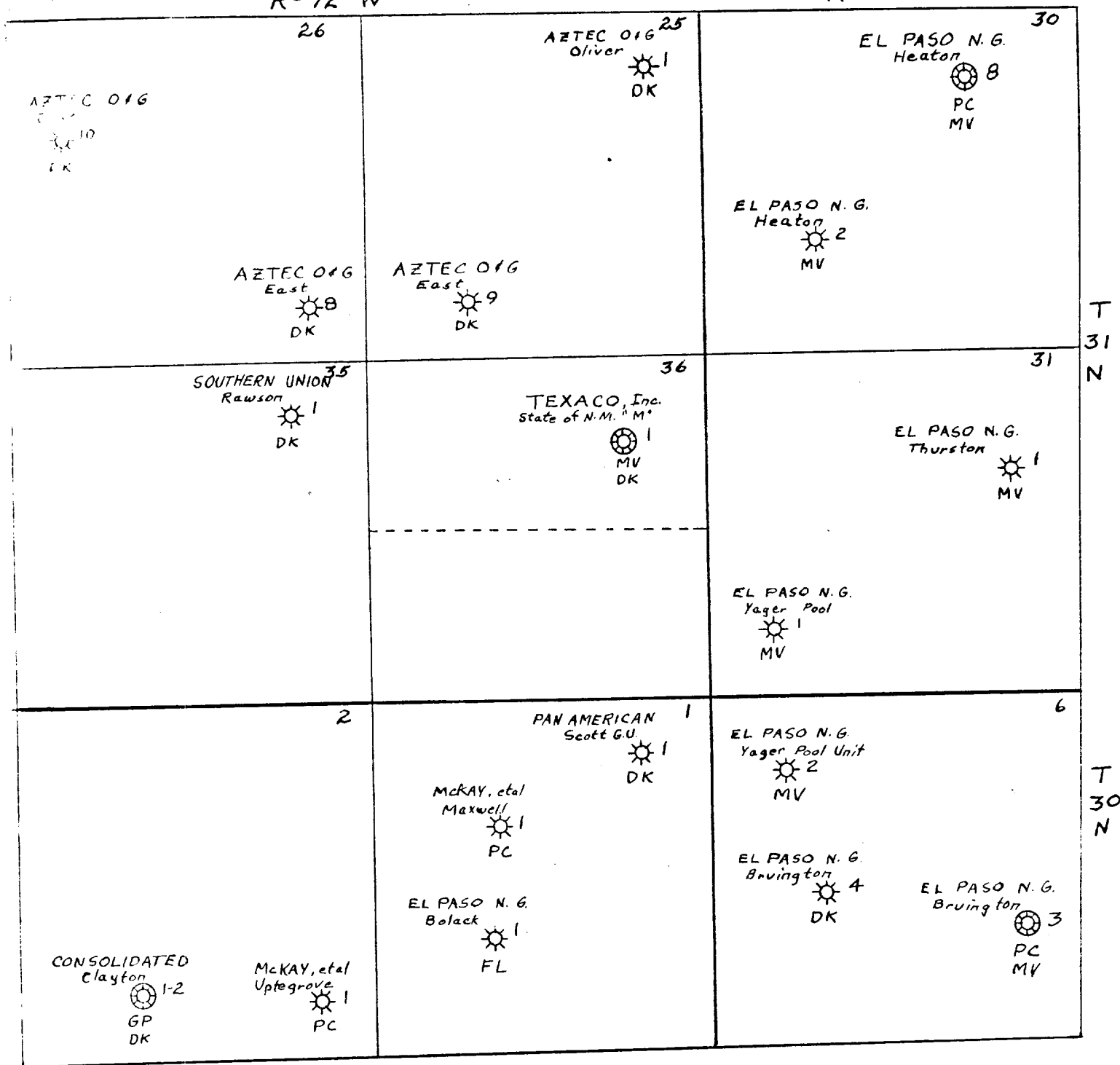
New Mexico Oil Conservation Commission, Santa Fe, New Mexico

DIAGRAMATIC SKETCH OF DUAL  
COMPLETION  
STATE OF NEW MEXICO UNIT "M" NO. 1



R-12-W

R-11-W



FL - Undesignated Fruitland Field  
 MV - Blanco Mesa Verde Field  
 DK - Basin Dakota Field

PC - Aztec Pictured Cliffs Field  
 GP - Undesignated Gallup Field

Aztec Oil and Gas Company, Box 570, Farmington, New Mexico  
 Consolidated Oil and Gas, Inc., Box 2038, Farmington, New Mexico  
 El Paso Natural Gas Company, Box 990, Farmington, New Mexico  
 McKay, Payne, and Zachary, c/o T. A. Dugan, Box 234, Farmington, New Mexico  
 Pan American Petroleum Corp., Box 480, Farmington, New Mexico  
 Southern Union Production Company, Box 808, Farmington, New Mexico

**TEXACO**  
**INC.**

PETROLEUM PRODUCTS



P. O. Box 810  
Farmington, New Mexico  
87401

October 5, 1964

STATE OF NEW MEXICO  
Unit "M" No. 1  

---

San Juan County, New Mexico

To: Aztec Oil and Gas Company  
Consolidated Oil and Gas, Inc.  
El Paso Natural Gas Company  
McKay, Payne, & Zachery (c/o T. A. Dugan)  
Pan American Petroleum Corporation  
Southern Union Production Company

Gentlemen:

This is to advise you that TEXACO Inc. proposes to dually complete the State of New Mexico Unit "M" No. 1 located 1190 feet from the north line and 1190 feet from the east line of Section 36, Township 31 North, Range 12 West, San Juan County, New Mexico.

It is proposed that the Basin Dakota Field be produced through 2-1/16 inch tubing and the Blanco Mesa Verde Field be produced through 1-1/4 inch tubing. The two zones will be separated in the 5-1/2 inch casing by a permanent type production packer.

In compliance with the New Mexico Oil Conservation Commission Rule 112A, a copy of the Application for Dual Completion is attached.

Very truly yours,

G. L. Eaton  
Acting District Superintendent

JRW-LC

Attachment