

| | | | |
|--|--|--|---|
| | | | 3 |
| | | | |
| | | | |
| | | | |

(SUBMIT IN TRIPLICATE)

UNITED STATES
DEPARTMENT OF THE INTERIOR
GEOLOGICAL SURVEY

Land Office Santa Fe
Lease No. 44-01614
Unit Thompson

SUNDRY NOTICES AND REPORTS ON WELLS

| | | | |
|---|-------------------------------------|---|--|
| NOTICE OF INTENTION TO DRILL..... | <input checked="" type="checkbox"/> | SUBSEQUENT REPORT OF WATER SHUT-OFF..... | |
| NOTICE OF INTENTION TO CHANGE PLANS..... | | SUBSEQUENT REPORT OF SHOOTING OR ACIDIZING..... | |
| NOTICE OF INTENTION TO TEST WATER SHUT-OFF..... | | SUBSEQUENT REPORT OF ALTERING CASING..... | |
| NOTICE OF INTENTION TO RE-DRILL OR REPAIR WELL..... | | SUBSEQUENT REPORT OF RE-DRILLING OR REPAIR..... | |
| NOTICE OF INTENTION TO SHOOT OR ACIDIZE..... | | SUBSEQUENT REPORT OF ABANDONMENT..... | |
| NOTICE OF INTENTION TO PULL OR ALTER CASING..... | | SUPPLEMENTARY WELL HISTORY..... | |
| NOTICE OF INTENTION TO ABANDON WELL..... | | | |

(INDICATE ABOVE BY CHECK MARK NATURE OF REPORT, NOTICE, OR OTHER DATA)

March 27, 1959

Well No. 5 is located 990 ft. from N line and 990 ft. from E line of sec. 33
SE 1/4 of Section 33 T-31-N R-12-E N.M.P.M.
 (1/4 Sec. and Sec. No.) (Twp.) (Range) (Meridian)
Alamogordo Undesignated Dakota San Juan New Mexico
 (Field) (County or Subdivision) (State or Territory)

The elevation of the derrick floor above sea level is 6180 ft. ungraded ground

DETAILS OF WORK

(State names of and expected depths to objective sands; show sizes, weights, and lengths of proposed casings; indicate mudding jobs, cementing points, and all other important proposed work)

Propose to: Set 300' of 10 1/4" surface casing and cement to surface. Drill to an approximate total depth of 7400'. Run 7" casing with two stage cement collar below Mesaverde formation. Perforate Dakota formation and test. Perforate Mesaverde formation - run suitable production packer to isolate the two producing zones. 2 1/8" tubing will be run opposite each zone.

The 1/4 of Section 33, consisting of 50 acres, is dedicated to this well.

I understand that this plan of work must receive approval in writing by the Geological Survey before operations may be commenced.

Company AMTIC OIL & GAS COMPANY

Address P O BOX 786

Farmington, New Mexico

By Joe C. Salmon
District Superintendent

Title

NEW MEXICO OIL CONSERVATION COMMISSION

Well Location and Acreage Dedication Plat

March 27, 1959

Section A.

Date _____

Operator Aztec Oil and Gas Company Lease Thompson
Well No. 5 Unit Letter _____ Section 33 Township 31 North Range 12 West NMPM
Located 990 Feet From North Line, 990 Feet From East 320 Line
County San Juan G. L. Elevation 6180 Dedicated Blanco Acres
Name of Producing Formation _____ Pool _____

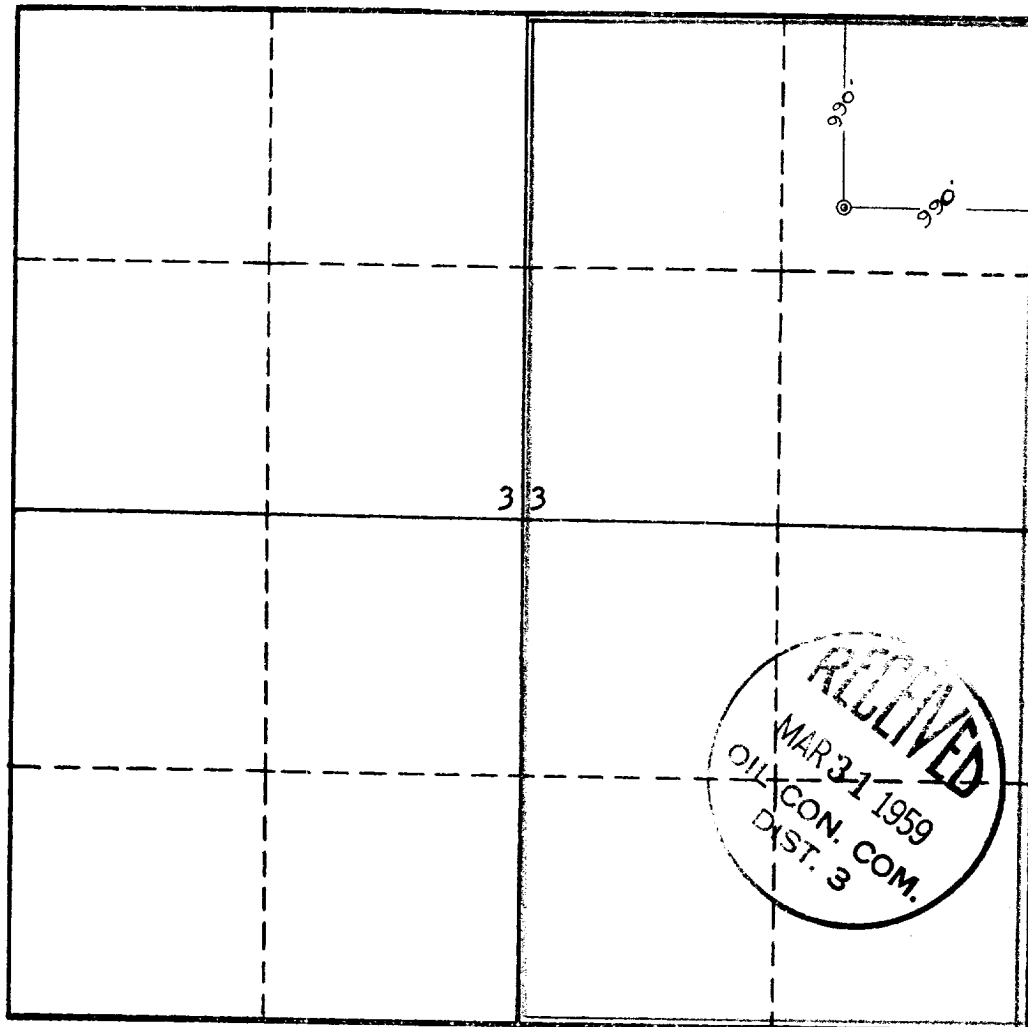
1. Is the operator the only owner* in the dedicated acreage outlined on the plat below?
Yes _____ No _____
2. If the answer to question one is "no," have the interests of all the owners been consolidated by communitization agreement or otherwise? Yes _____ No _____. If answer is "yes,"
Type of Consolidation _____
3. If the answer to question two is "no," list all the owners and their respective interests below:

Owner

Land Description

MAR 30 1959

Section. B



This is to certify that the information in Section A above is true and complete to the best of my knowledge and belief.

AZTEC OIL & GAS CO.

(Operator)

ORIGINAL SIGNED BY JOE C. SALMON

P O (Representative)
Farmington, New Mexico

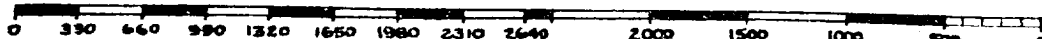
Address

This is to certify that the well location shown on the plat in Section B was plotted from field notes of actual surveys made by me or under my supervision and that the same is true and correct to the best of my knowledge and belief.

Date Surveyed March 21, 1959

Ernest V. Echohawk
Ernest V. Echohawk
Registered Land Surveyor.

Certificate No. 1545



NEW MEXICO OIL CONSERVATION COMMISSION

Well Location and Acreage Dedication Plat

Section A.

Date March 27, 1959

Operator Aztec Oil and Gas Company Lease Thompson
Well No. 5 Unit Letter Section 33 Township 31 North Range 12 West NMPM
Located 990 Feet From North Line, 990 Feet From East Line
County San Juan G. L. Elevation 6180 Dedicated Acreage 320 Acres
Name of Producing Formation Dakota Pool Wildcat

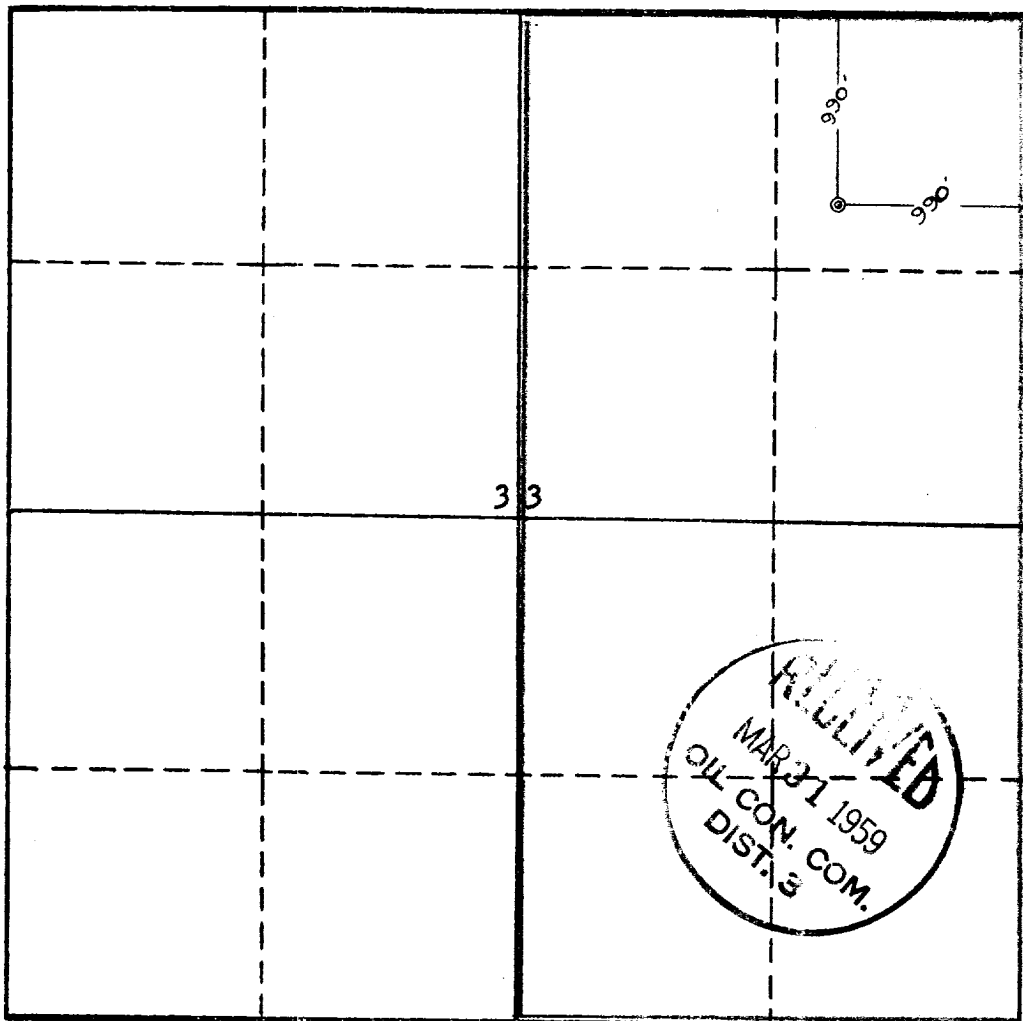
1. Is the Operator the only owner* in the dedicated acreage outlined on the plat below?
Yes X No
2. If the answer to question one is "no," have the interests of all the owners been consolidated by communitization agreement or otherwise? Yes No . If answer is "yes,"
Type of Consolidation
3. If the answer to question two is "no," list all the owners and their respective interests below:

Owner

Land Description

MAR 30 1959

Section. B



This is to certify that the information in Section A above is true and complete to the best of my knowledge and belief.

AZTEC OIL & GAS COMPANY

(Operator)

ORIGINAL SIGNED BY JOE C. SALMON

(Representative)

P O BOX 786
Farmington, New Mexico

Address

This is to certify that the well location shown on the plat in Section B was located from field notes of actual surveys made by me or under my supervision and that the same is true to the best of my knowledge and belief.

Date Surveyed March 21, 1959

Ernest V. Echoshawk
Ernest V. Echoshawk
Registered Land Surveyor.

Certificate No. 1545