

**EL PASO NATURAL GAS PRODUCTS COMPANY**

POST OFFICE BOX 1161, EL PASO

December 8, 1958



ADDRESS REPLY TO  
POST OFFICE BOX 1565  
FARMINGTON, NEW MEXICO

Oil Conservation Commission  
of the State of New Mexico  
P. O. Box 871  
Santa Fe, New Mexico

**Re: Application for Exception to Rule 104-(c)  
of the Rules and Regulations  
for Non-Standard Oil Proration Unit,  
Horseshoe-Gallup Pool,  
San Juan County, New Mexico**


**Gentlemen:**

El Paso Natural Gas Products Company hereby submits its application for administrative approval of a non-standard oil proration unit consisting of that portion of the SW/4 NW/4 (17.52 acres) and that portion of the NW/4 NW/4 lying within the Ute Mountain Indian Reservation (16.60 acres), Section 33, Township 31 North, Range 16 West, San Juan County, New Mexico, and in support thereof states the following facts:

- (1) El Paso Natural Gas Products Company's Horseshoe Ute #6 Well will be located 1470' from the North line and 4190' from the East line of Section 33, Township 31 North, Range 16 West, and will be drilled as an oil well to the Gallup formation.
- (2) That said Horseshoe Ute #6 Well is located no closer than 330' to the acreage held by the only offset operator, The Atlantic Refining Company, but is located closer than 330' to the East boundary line of said non-standard oil proration unit for which applicant further applies for administrative approval of exception to the requirement set forth in Rule 104-(c) that each well shall not be drilled closer than 330' to any boundary line of such tract.
- (3) That the proposed non-standard oil proration unit contains 34.12 acres and consists of two governmental lots which are contiguous but are not substantially in the form of a square as is shown by the attached copy of certified plat.
- (4) That the proposed non-standard oil proration unit is composed of two contiguous governmental lots as outlined on the attached copy of certified

COPY

STANDARD OIL COMPANY OF NEW JERSEY



THE NEW JERSEY  
STANDARD OIL COMPANY

NEW JERSEY  
STANDARD OIL COMPANY  
NEW YORK  
STANDARD OIL COMPANY

NEW JERSEY  
STANDARD OIL COMPANY  
NEW YORK  
STANDARD OIL COMPANY

NEW JERSEY

NEW JERSEY  
STANDARD OIL COMPANY  
NEW YORK  
STANDARD OIL COMPANY

NEW JERSEY  
STANDARD OIL COMPANY  
NEW YORK  
STANDARD OIL COMPANY

NEW JERSEY  
STANDARD OIL COMPANY  
NEW YORK  
STANDARD OIL COMPANY

NEW JERSEY  
STANDARD OIL COMPANY  
NEW YORK  
STANDARD OIL COMPANY

NEW JERSEY  
STANDARD OIL COMPANY  
NEW YORK  
STANDARD OIL COMPANY

December 5, 1958

plate rather than being wholly within a single governmental quarter-quarter section or lot.

- (5) That the proposed non-standard oil proration unit may reasonably be presumed to be productive of oil, and that said proposed unit and said Horseshoe Ute #5 Well are located within one (1) mile of the confines of the Horseshoe-Gallup Oil Pool.
- (6) That El Paso Natural Gas Products Company has made efforts to communitize similar acreage in the immediate area with acreage owned by The Atlantic Refining Company on a forty-acre pattern, the spacing pattern as set for the Horseshoe-Gallup Oil Pool under statewide rules and regulations but has been unsuccessful.
- (7) That El Paso Natural Gas Products Company is the owner of all the interest of that portion of the SW/4 NW/4 and that portion of the NW/4 NW/4 lying within the Ute Mountain Indian Reservation, Section 38, Township 31 North, Range 16 West, and that all operators owning interests in acreage offsetting the non-standard proration unit are notified by registered mail of this proposed non-standard oil proration unit.

Therefore, El Paso Natural Gas Products Company requests that the Secretary of the Commission grant exception to Rule 104-(c) without Notice and Hearing, and approve the subject non-standard oil proration unit and the unorthodox location of the Horseshoe Ute #5 Well.

Respectfully submitted,

EL PASO NATURAL GAS PRODUCTS COMPANY

By James C. Vandiver  
James C. Vandiver, Division Landman

JCV:jh

A copy of this application is being sent by registered mail, return receipt requested, to that offset owner as shown by the attached list.



Oil Conservation Commission  
of the State of New Mexico

-3-

December 5, 1958

STATE OF NEW MEXICO )

COUNTY OF SAN JUAN )

James C. Vandiver, being first duly sworn, hereby states that he is Division Landman for El Paso Natural Gas Products Company, the Applicant in the foregoing application; that he has executed said application on behalf of El Paso Natural Gas Products Company; that he has read said application and, to the best of his knowledge, information and belief, all statements of fact therein contained are true and correct; that a copy of this application was duly deposited on December 5, 1958, in the United States post office as registered mail, with all charges prepaid, addressed to the party shown on the attached sheet of this application.

James C. Vandiver  
James C. Vandiver

8<sup>th</sup> SUBSCRIBED AND SWORN to before me by the said James C. Vandiver this 8<sup>th</sup> day of December, 1958, to certify which witness my hand and seal of office.

My Commission expires:

My Commission Expires March 29, 1963

Jonathan A. [Signature]  
Notary Public in and for  
San Juan County, State of New Mexico

December 7, 1966

-2-

the Commissioner of the State of New Mexico


STATE OF NEW MEXICO

COUNTY OF BERNALILLO

James O. Vandiver, being first duly sworn, deposes and says that he is Director of the State of New Mexico Department of Game and Fish, and is the only person who has executed said application on behalf of the State of New Mexico. He further deposes and says that he has no knowledge, information and belief, all components of said person contained are true and correct; that a copy of this application was duly deposited on \_\_\_\_\_, 1966, in the United States Post Office at \_\_\_\_\_, New Mexico, and all correspondence, referred to the party shown on the attached sheet of this application.

  
James O. Vandiver

I, \_\_\_\_\_, County Clerk of Bernalillo County, New Mexico, do hereby certify that the foregoing is a true and correct copy of the original as the same appears in my files and records.

  
County Clerk of Bernalillo County, New Mexico

My Commission Expires March 23, 1967

**A copy of the foregoing application for non-standard oil proration unit on the proposed Hercules Uts #3 Well was forwarded by registered mail, return receipt requested, to the following listed party:**

**The Atlantic Refining Company  
P. O. Box 520  
Casper, Wyoming**

Describing the use of this document, the Institute has also provided a copy of the following information to the public. The Institute has also provided a copy of the following information to the public.

The following information is provided to the public:

- 1. The following information is provided to the public:
- 2. The following information is provided to the public:
- 3. The following information is provided to the public:



## NEW MEXICO OIL CONSERVATION COMMISSION

Well Location and Acreage Dedication Plat

Section A.

Date \_\_\_\_\_

Operator EL PASO NATURAL GAS PRODUCTS COMPANY Lease Horseshoe-Ute  
 Well No. 5 Unit Letter E Section 33 Township 31 NORTH Range 16 WEST, NMPM  
 Located 1470 Feet From THE NORTH Line, 4190 Feet From THE EAST Line  
 County SAN JUAN G. L. Elevation 5401 Dedicated Acreage \_\_\_\_\_ Acres  
 Name of Producing Formation Gallup Pool Horseshoe-Gallup

1. Is the Operator the only owner in the dedicated acreage outlined on the plat below?  
 Yes ☒ No \_\_\_\_\_
2. If the answer to question one is "no", have the interests of all the owners been consolidated by communitization agreement or otherwise? Yes \_\_\_\_\_ No \_\_\_\_\_. If answer is "yes", Type of Consolidation.

3. If the answer to question two is "no", list all the owners and their respective interests below:

OwnerLand Description

## Section B.

This is to certify that the information in Section A above is true and complete to the best of my knowledge and belief.

El Paso Natural Gas Products Company  
 (Operator)

(Representative)

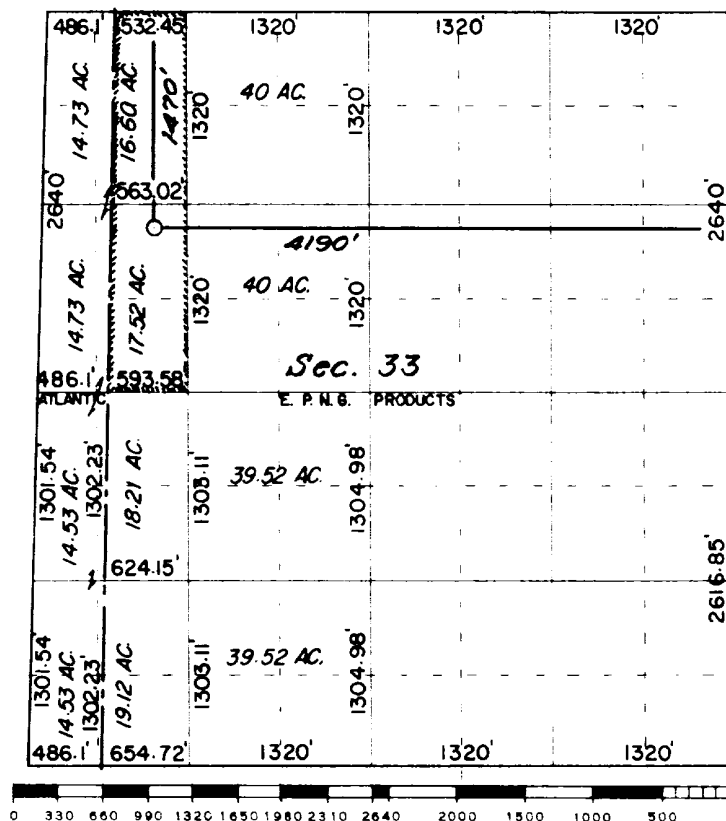
P. O. Box 1565

(Address)

Farmington, New Mexico

Ref: SJE Plat of Survey dated  
 Sept. 1957

Note: All distances must be from outer boundaries of section.



Scale 4 inches equal 1 mile



Farmington, New Mexico

This is to certify that the above plat was prepared from field notes of actual surveys made by me or under my supervision and that the same are true and correct to the best of my knowledge and belief.

Date Surveyed 5 December 1958

James P. Lusa  
 Registered Professional Engineer and/or Land Surveyor  
 James P. Lusa M. Mex. Reg. No. 1162