

Form 9-331b
(April 1952)

(SUBMIT IN TRIPLICATE)

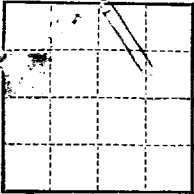
Indian Agency _____

UNITED STATES
DEPARTMENT OF THE INTERIOR
GEOLOGICAL SURVEY

Ignacio _____

Allottee Ute Mtn. Tribal _____

Lease No. 14-20-604-1950



SUNDRY NOTICES AND REPORTS ON WELLS

NOTICE OF INTENTION TO DRILL.....	<input checked="" type="checkbox"/>	SUBSEQUENT REPORT OF WATER SHUT-OFF.....	
NOTICE OF INTENTION TO CHANGE PLANS.....		SUBSEQUENT REPORT OF SHOOTING OR ACIDIZING.....	
NOTICE OF INTENTION TO TEST WATER SHUT-OFF.....		SUBSEQUENT REPORT OF ALTERING CASING.....	
NOTICE OF INTENTION TO REDRILL OR REPAIR WELL.....		SUBSEQUENT REPORT OF REDRILLING OR REPAIR.....	
NOTICE OF INTENTION TO SHOOT OR ACIDIZE.....		SUBSEQUENT REPORT OF ABANDONMENT.....	
NOTICE OF INTENTION TO PULL OR ALTER CASING.....		SUPPLEMENTARY WELL HISTORY.....	
NOTICE OF INTENTION TO ABANDON WELL.....			

RECEIVED
FEB 23 1961
U. S. GEOLOGICAL SURVEY

(INDICATE ABOVE BY CHECK MARK NATURE OF REPORT, NOTICE, OR OTHER DATA)

February 21, 1961

Well No. Ute 12 is located 660 ft. from N line and 1980 ft. from W line of sec. 35

N:1/4 N:1/4 Sec. 35 T-31-N R-16-W NMPN
(1/4 Sec. and Sec. No.) (Twp.) (Range) (Meridian)

Horseshoe Gallup San Juan New Mexico
(Field) (County or Subdivision) (State or Territory)

The elevation of the ~~ground~~ ^{ground} ~~surface~~ above sea level is 5475.0 ft.

DETAILS OF WORK

(State names of and expected depths to objective sands; show sizes, weights, and lengths of proposed casings; indicate mudding jobs, cementing points, and all other important proposed work)

We propose to drill a well at the above location to an approximate total depth of 1700 ft. 100' of 8 5/8" O.D. casing will be set and cemented to surface. Completion is contemplated in the Gallup formation. A 4 1/2" O.D. casing oil string will be used.

RECEIVED
FEB 27 1961
OIL COMPANY DIST.

I understand that this plan of work must receive approval in writing by the Geological Survey before operations may be commenced.

Company The Atlantic Refining Company

Address P. O. Box 520

Casper, Wyoming

By A. O. Hobbs By Henry

Title Regional Drilling Manager

otoang

Indit .ant off
07-20-20-1950

February 19

1950

1950

1950

1950

1950

1950

1950

1950

1950

1950

1950

1950

1950

1950

1950

Well Location and Acreage Dedication Plat

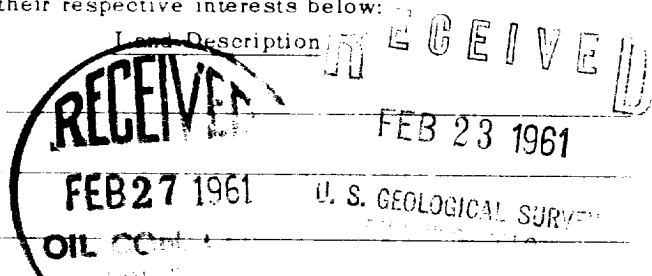
Section A.

Date February 21, 1961

Operator THE ATLANTIC REFINING COMPANY Lease UTE
 Well No. 12 12 Unit Letter C Section 35 Township 31 NORTH Range 13 WEST, NMPM
 Located 660 Feet From the NORTH Line, 1980 Feet From the WEST Line
 County SAN JUAN G. L. Elevation 5475.0 Dedicated Acreage 32.54 Acres
 Name of Producing Formation Gallop Pool Gallop

1. Is the Operator the only owner in the dedicated acreage outlined on the plat below?
 Yes No
2. If the answer to question one is "no", have the interests of all the owners been consolidated by communitization agreement or otherwise? Yes No If answer is "yes", Type of Consolidation.
3. If the answer to question two is "no", list all the owners and their respective interests below:

Owner	Land Description

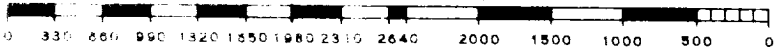
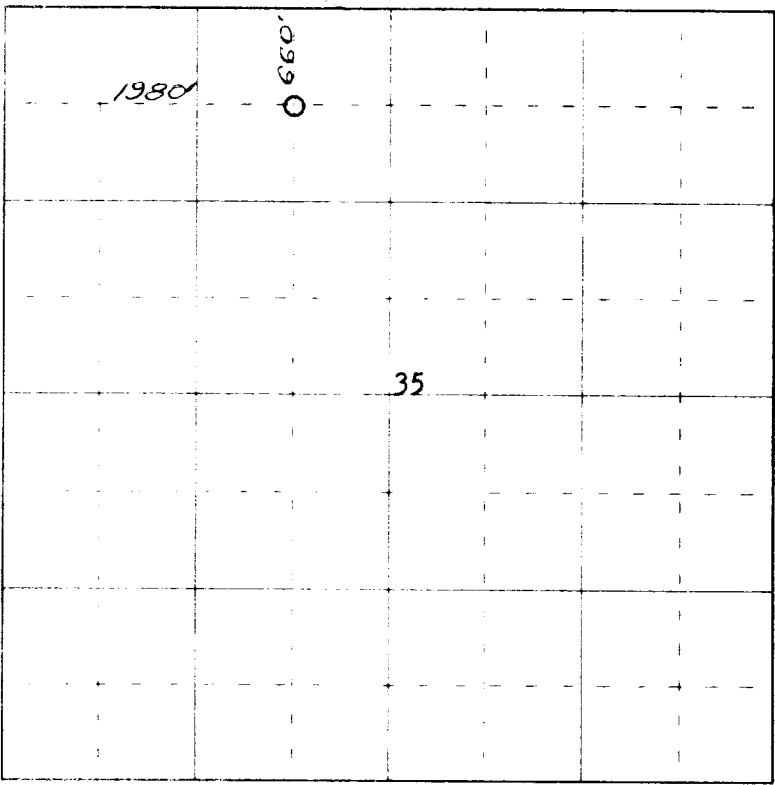


Section B.

Note: All distances must be from outer boundaries of section.

This is to certify that the information in Section A above is true and complete to the best of my knowledge and belief.

The Atlantic Refining Co.
 (Operator)
L. B. Kelly
 (Representative)
P. O. Box 520
 (Address)
Casper, Wyoming



Scale 4 inches equal 1 mile

Ref: SJE plat of Survey dated October 1958

This is to certify that the above plat was prepared from field notes of actual surveys made by me or under my supervision and that the same are true and correct to the best of my knowledge and belief.

(Seal)

Farmington, New Mexico

Date Surveyed 28 January 1961
James P. Leese
 Registered Professional Engineer and/or Land Surveyor
 James P. Leese N. Mex. Reg. No. 1463
 San Juan Engineering Company