

10/24/00      Men

Created property code  
for Horseshoe Gallup  
~~Unit W~~ per Frank  
for water supply wells  
due to dupliw well #5

---

District I  
PO Box 1980, Hobbs, NM 88241-1980  
District II  
PO Drawer DD, Artesia, NM 88211-0719  
District III  
1000 Rio Brazos Rd., Aztec, NM 87410  
District IV  
PO Box 2088, Santa Fe, New Mexico 87505

State of New Mexico  
Energy, Minerals & Natural Resources Department  
OIL CONSERVATION DIVISION  
2040 South Pacheco  
Santa Fe, New Mexico 87505

Form C-104  
Revised February 21, 1994  
Instructions on back  
Submit to Appropriate District Office  
5 Copies

☐ AMENDED REPORT

I. REQUEST FOR ALLOWABLE AND AUTHORIZATION TO TRANSPORT

<sup>1</sup> Operator name and address  PLAYA Minerals & Energy, Inc. 650 North Sam Houston Pkwy. E. Suite 500 Houston, Texas 77060		<sup>2</sup> OGRID Number  171052
		<sup>3</sup> Reason for Filing Code  CH - Effective September 1, 1999
<sup>4</sup> API Number 30-045-10274	<sup>5</sup> Pool Name Water Supply Horseshoe Gallup	<sup>6</sup> Pool Code 32870
<sup>7</sup> Property Code 26815	<sup>8</sup> Property Name Horseshoe Gallup Unit W	<sup>9</sup> Well Number 2

I. <sup>10</sup> Surface Location

UL or lot no. P	Section 30	Township 31N	Range 16W	Lot Idn	Feet from the 369	North/South Line South	Feet from the 64	East/West line East	County San Juan
--------------------	---------------	-----------------	--------------	---------	----------------------	---------------------------	---------------------	------------------------	--------------------

<sup>11</sup> Bottom Hole Location

UL or lot no.	Section	Township	Range	Lot Idn	Feet from the	North/South Line	Feet from the	East/West line	County
---------------	---------	----------	-------	---------	---------------	------------------	---------------	----------------	--------

<sup>12</sup> Use Code N	<sup>13</sup> Producing Method Code	<sup>14</sup> Gas Connection Date	<sup>15</sup> C-129 Permit Number	<sup>16</sup> C-129 Effective Date	<sup>17</sup> C-129 Expiration Date
-----------------------------	-------------------------------------	-----------------------------------	-----------------------------------	------------------------------------	-------------------------------------

III. Oil and Gas Transporters

<sup>18</sup> Transporter OGRID	<sup>19</sup> Transporter Name and Address	<sup>20</sup> POD	<sup>21</sup> O/G	<sup>22</sup> POD ULSTR Location and Description
<del>009048</del>	Giant Industries, Inc.	<del>0998910</del>	O	
	WS			

IV. Produced Water



	<sup>24</sup> POD ULSTR Location and Description
--	--

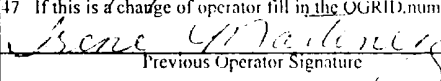
V. Well Completion Data

<sup>25</sup> Spud Date	<sup>26</sup> Ready Date	<sup>27</sup> TD	<sup>28</sup> PBTD	<sup>29</sup> Perforations
<sup>30</sup> Hole Size	<sup>31</sup> Casing & Tubing Size	<sup>32</sup> Depth Set	<sup>33</sup> Sacks Cement	

VI. Well Test Data

<sup>34</sup> Date New Oil	<sup>35</sup> Gas Delivery Date	<sup>36</sup> Test Date	<sup>37</sup> Test Length	<sup>38</sup> Tbg Pressure	<sup>39</sup> Csg Pressure
<sup>40</sup> Choke Size	<sup>41</sup> Oil	<sup>42</sup> Water	<sup>43</sup> Gas	<sup>44</sup> AOF	<sup>45</sup> Test Method

<sup>46</sup> I hereby certify that the rules of the Oil Conservation Division have been complied with and that the information given above is true and complete to the best of my knowledge and belief. Signature: 		OIL CONSERVATION DIVISION	
Printed name: John N. Ehrman		Approved by: 	
Title: President		Title: SUPERVISOR DISTRICT #	
Date: 11/8/99		Approval Date: 10/12/1999	
Phone: (713) 223-5600			

<sup>47</sup> If this is a change of operator fill in the OGRID number and name of the previous operator			
 Previous Operator Signature		Irene Martinez Engineering Technician October 25, 1999 Printed Name Title Date	
Central Resources, Inc. 003939			