



Snyder Oil Corporation

P.O. Box 2038  
Farmington, New Mexico 87499  
(505) 632-8056

May 24, 1995

NEW MEXICO OIL CONSERVATION DIVISION  
1000 Rio Brazos Road  
Aztec, New Mexico 87410

Attn: Frank Chavez


RECEIVED  
MAY 25 1995  
OIL CON. DIV.  
DIST. 3


*Nance #1  
27-31-13*

RE: Commingling Order PLC-110

Reference attached authorization to commingle our Sandrock CPD gathering system (K) 23, T31N, R13W, San Juan County, NM.

Please be advised that this process has now been implemented per requirements outlined in above referenced Order PLC-110.

  
Kay S. Eckstein  
Production Analyst



STATE OF NEW MEXICO  
ENERGY, MINERALS AND NATURAL RESOURCES DEPARTMENT

18995

OIL CONSERVATION DIVISION

2040 S. PACHECO  
SANTA FE, NEW MEXICO 87504  
(505) 827-7131

*COMMINGLING ORDER PLC - 110*

Snyder Oil Corporation  
P.O. Box 2038  
Farmington, New Mexico 87499-2038

Attention: Wayne L. Converse

The above-named company is hereby authorized to commingle Undesignated Fruitland Sand, Flora Vista Gallup and Basin Dakota Pool production from the following 18 wells shown on Exhibit "A" attached hereto.


Production shall be allocated to each well by separately metering individual well production by allocation meters and multiplying individual fractional contributions of the sum of these meters by the central sales meter volume.

FURTHER: The operator shall notify the Aztec District Office of the Division upon implementation of the commingling process.

NOTE: This installation shall be installed and operated in accordance with the applicable provisions of Rule 309-B of the Division Rules and Regulations and the Division "Manual for the Installation and Operation of Commingling Facilities." It is the responsibility of the producer to notify the transporter of this commingling authority.

NOTE: This gathering system shall be known as the Sandrock CPD with one master sales meter located in Unit Letter "K" of Section 23, Township 31 North, Range 13 West, San Juan County, New Mexico.

DONE at Santa Fe, New Mexico, on this 15th day of May, 1995.

  
WILLIAM J. LEMAY,  
Division Director

WJL/BES

cc: Oil Conservation Division - Aztec  
US Bureau of Land Management - Farmington

**Exhibit "A"**

**Commingling Order PLC-110  
Authorized Wells and Pools**

<i>Well</i>	<i>Location</i>	<i>Pool</i>
Compass Well No.1 ✓	NW/SE, 22-T31N-R13W	DK
Templeton Well No.1E ✓	NW/NE, 27-T31N-R13W	DK
Templeton Well No.1 ✓	NE/NW, 27-T31N-R13W	DK
Nance Well No.1 /	NW/SE, 27-T31N-R13W	DK
Nance Well No.1E /	SE/SW, 22-T31N-R13W	DK/GL
Kaufman Well No.1 ✓	SE/NE, 33-T31N-R13W	DK
Kaufman Well No.1E ✓	SW/SE, 33-T31N-R13W	DK/GL
Rourke Well No.1 ✓	SW/SW, 4-T30N-R13W	DK
Rourke Well No.1E /	NW/NW, 4-T30N-R13W	DK/GL
Payne Well No.1 /	NE/SW, 35-T31N-R13W	DK
Payne Well No.1E /	SW/SW, 35-T31N-R13W	DK/GL
Payne Well No.2 ✓	SE/NE, 35-T31N-R13W	DK
Payne Well No.2E ✓	SW/NW, 35-T31N-R13W	DK/GL
Payne Well No.3 ✓	NW/SW, 26-T31N-R13W	DK
Payne Well No.3E ✓	NW/NW, 26-T31N-R13W	DK/GL
Payne Well No.4 ✓	SE/SE, 35-T31N-R13W	FR
Langendorf Well No.1 /	SE/NE, 34-T31N-R13W	DK
Langendorf Well No.1E ✓	SE/SE, 34-T31N-R13W	GL

FL = Undesignated Fruitland Sand

GL = Flora Vista Gallup

DK = Basin Dakota