

NEW MEXICO OIL CONSERVATION COMMISSION

NOTICE OF INTENTION TO DRILL

See Rules 101 and 1104.

If changes in the proposed plan are considered advisable, a copy of this notice showing such changes will be ~~Dist~~ ^{Dist} to the sender. Submit this notice in triplicate. One copy will be returned following approval.



Farmington, New Mexico
Place

October 1, 1952
Date

Notice hereby is given that it is our intention to commence the drilling of a well to be known as _____

El Paso Natural Gas Company, Jacques Pool Unit well No. 1 in 12
Company or Operator Lease
of Sec. 29, T. 31N, R. 9W, N. M., P. M. Blanco Pool, San Juan County.

The well is 334 feet from No. 1 (S.) line and 990 feet from No. 1 line of the above section. Clev. 6329.9' Gr.

(Give location from section lines. Cross out wrong directions.)

If state land the oil and gas lease is No. _____ Assignment No. _____

If patented land the owner is E. Jacques 80 acres, Patented

Address Astoria, New Mexico

If government land the permittee is Louivilla Sheets, Farmington, N.M. 40 A, Fed.

Adrian and Robert G. Storey, Jr., 1218 Republic Nat'l Bank Bldg,
The lessee isx of the entire east half is 200 A., Fed. Dallas, Texas

Adrian El Paso Natural Gas Co, Box 997, Farmington, N.M.

We propose to drill well with drilling equipment as follows: 2. drill to the Cliff

House using rotary drilling and through the point lookout with gas drilling.

The status of a bond for this well in conformance with Rule 101 of the General Rules and Regulations of the Commission is as follows: _____

We propose to use the following strings of casing and to land or cement them as indicated:

Size of Hole	Size of Casing	Weight Per Foot	New or Second Hand	Depth	Landed or Cemented	Sacks Cement
<u>12-3/4</u>	<u>9 5/8</u>	<u>25.4</u>	<u>New Arundo</u>	<u>150'</u>	<u>Cemented</u>	<u>125</u>
<u>8-3/4</u>	<u>7</u>	<u>23</u>	<u>New Triang</u>	<u>445'</u>	<u>Cemented</u>	<u>300</u>

If changes in the above plans become advisable we will notify you before cementing or landing casing. We estimate that the first productive oil or gas sand should occur at a depth of about 4005 feet.

Additional information:

1. To drill through the Mesa Verde.
 2. To drill with gas circulation in pay.
 3. To shoot Mesa Verde with 2 quarts per foot of S.H.G.
- The East half of Section 29 is dedicated to this well.

Approved OCT 1 1952, 19____

except as follows:

EL PASO NATURAL GAS COMPANY

Company or Operator

By D. E. Lockett

Position Petr. Eng. Engineer

Send communications regarding well to:


Name H. J. Ciel

Address P.O. Box 997, Farmington, New Mexico

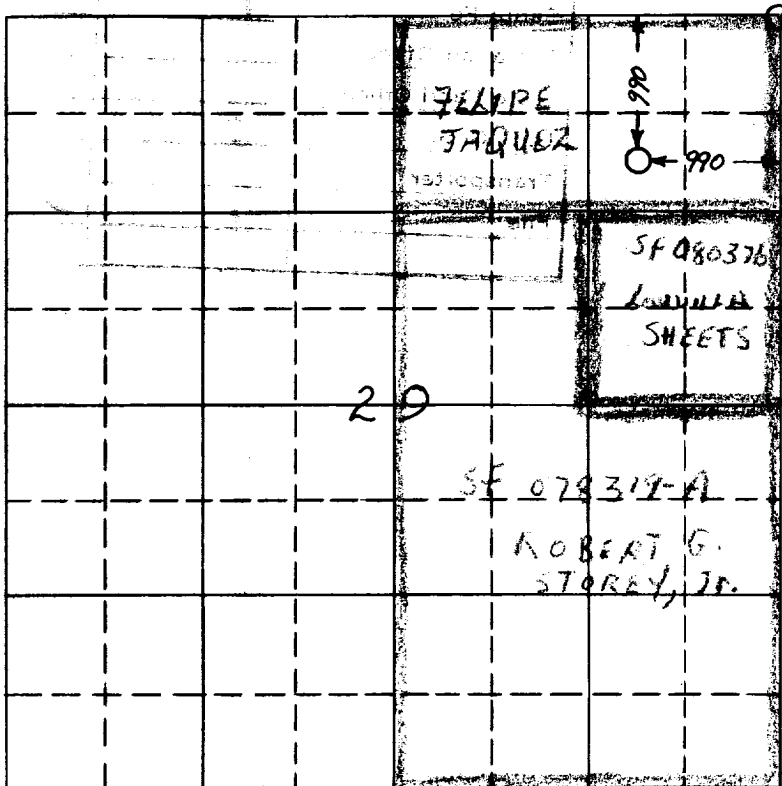
OIL CONSERVATION COMMISSION,

By Al. Mues

Title Oil and Gas Inspector Dist. #3



COMPANY El Paso Natural Gas Co.
Well Name & No. Jacquez Pool Unit No. 2 Lease No. SF 078319-A
Location 200 South and 990 West of the Northeast Corner of Sec. 29
Being in SW 1/4 of NE 1/4 of NE 1/4 of
Sec. 29, T31N., R9W., N.M.P.M., San Juan County, New Mexico
Ground Elevation 6329.92



Scale -- 4 inches equals 1 mile

Surveyed June 24, 1952

This is to certify that the above plat was prepared from field notes of actual surveys made by me or under my supervision and that the same are true and correct to the best of my knowledge and belief.

Seal:

Robert G. Storey, Jr.
Registered Professional
Engineer and Land Surveyor.

Farmington, New Mexico

Parlington, New Mexico

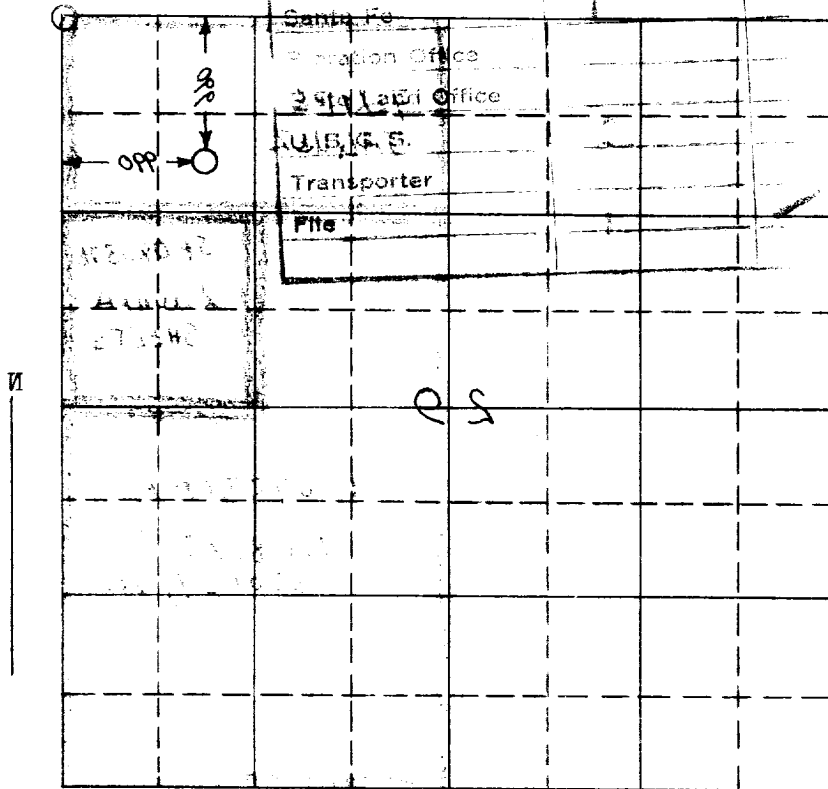
Real:

Registered Professional
Engineer and Land Surveyor.

This is to certify that the above plat was prepared from field notes of actual surveys made by me or under my supervision and that the same are true and correct to the best of my knowledge and belief.

Surveyed

Scale -- 1/4 inches equals 1 mile



Ground Elevation

Sec. 2, T. 1 N., R. 1 W., M. 1 P. M., San Juan County, New Mexico

Being in

Location

Well Name & No. 2

Lease No.

COMPANY

El Paso Natural Gas Company

TENTH FLOOR BASSETT TOWER

El Paso, Texas

October 1, 1952

DIRECT REPLY TO:
P. O. BOX 997
FARMINGTON, NEW MEXICO

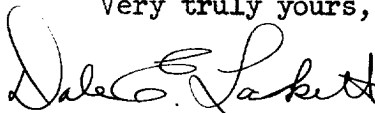
Oil and Gas Inspector, District No. 3
Oil Conservation Commission
Aztec, New Mexico

Dear Sir:

Due to an error on my part, the notice of intention to drill on Jacquez Pool Unit No. 2 in the NE/4 of Section 29, Township 31N, Range 9W, is improperly located. It should be 990 feet from the N line and 990 feet from the E line of Section 29.

I would appreciate very much your making this change in your copies of the "Notice of Intention to Drill".

Very truly yours,



Dale E. Lockett
Petroleum Engineer

*With ten
please check*