

(SUBMIT IN TRIPLICATE)

Indian Agency \_\_\_\_\_

UNITED STATES

Window Rock

DEPARTMENT OF THE INTERIOR  
GEOLOGICAL SURVEY

Allottee Navajo Tribal

Lease No. 11-20-603-734


## SUNDRY NOTICES AND REPORTS ON WELLS

NOTICE OF INTENTION TO DRILL	<input checked="" type="checkbox"/>	SUBSEQUENT REPORT OF WATER SHUT-OFF	
NOTICE OF INTENTION TO CHANGE PLANS		SUBSEQUENT REPORT OF SHOOTING OR ACIDIZING	
NOTICE OF INTENTION TO TEST WATER SHUT-OFF		SUBSEQUENT REPORT OF ALTERING CASING	
NOTICE OF INTENTION TO REDRILL OR REPAIR WELL		SUBSEQUENT REPORT OF REDRILLING OR REPAIR	
NOTICE OF INTENTION TO SHOOT OR ACIDIZE		SUBSEQUENT REPORT OF ABANDONMENT	
NOTICE OF INTENTION TO PULL OR ALTER CASING		SUPPLEMENTARY WELL HISTORY	
NOTICE OF INTENTION TO ABANDON WELL			

RECEIVED

(INDICATE ABOVE BY CHECK MARK NATURE OF REPORT, NOTICE, OR OTHER DATA)

November 3

NOLOGICAL SURVEY  
FARMINGTON, NEW MEXICO

Well No. 10 is located 1980 ft. from N line and 660 ft. from E line of sec. 30

0 SE NE Sec. 30 31 N 16 W N.M.P.M.  
(4 Sec. and Sec. No.) (Twp.) (Range) (Meridian)

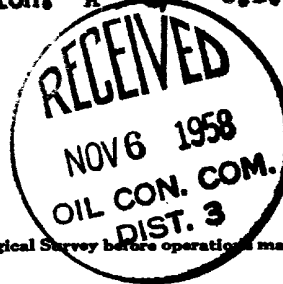
Hammock Gallup San Juan New Mexico  
(Field) (County or Subdivision) (State or Territory)

The elevation of the ground above sea level is 5495 ft.

### DETAILS OF WORK

(State names of and expected depths to objective sands; show sizes, weights, and lengths of proposed casings; indicate mudding jobs, cementing points, and all other important proposed work)

We propose to drill a well at the above location to an approximate total depth of 1500'. 100' of 8-5/8" O.D. casing will be set and cemented to surface. Completion is contemplated in the Gallup formation. A 5-1/2" O.D. oil string will be used if well is productive.



I understand that this plan of work must receive approval in writing by the Geological Survey before operations may be commenced.

Company The Atlantic Refining Company

Address P. O. Box 520

Casper, Wyoming

By ADK Lofgren

Title Drilling Superintendent

U. S. GOVERNMENT PRINTING OFFICE 16-84375-8

## NEW MEXICO OIL CONSERVATION COMMISSION

## Well Location and Acreage Dedication Plat

Section A.

Date November 3, 1958

Operator THE ATLANTIC REFINING COMPANY Lease NAVAJO  
 Well No. 10 Unit Letter H Section 30 Township 31 NORTH Range 16 WEST, NMPM  
 Located 1980 Feet From the NORTH Line, 660 Feet From the EAST Line  
 County SAN JUAN G. L. Elevation 5495.0 Dedicated Acreage 10 Acres  
 Name of Producing Formation  Gallup  Pool  Horseshoe Gallup

1. Is the Operator the only owner in the dedicated acreage outlined on the plat below?  
 Yes X No \_\_\_\_\_
2. If the answer to question one is "no", have the interests of all the owners been consolidated by communitization agreement or otherwise? Yes \_\_\_\_\_ No \_\_\_\_\_. If answer is "yes", Type of Consolidation.

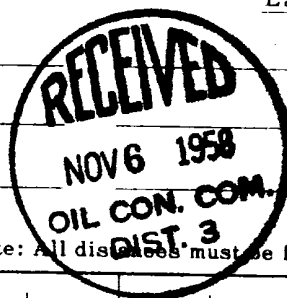
3. If the answer to question two is "no", list all the owners and their respective interests below:

Owner

Land Description

RECEIVED

NOV 5 1958



U.S. GEOLOGICAL SURVEY  
 FARMINGTON, NEW MEXICO

Section B.

Note: All distances must be from outer boundaries of section.

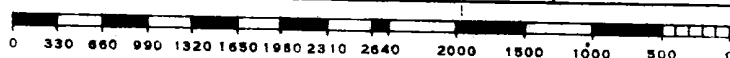
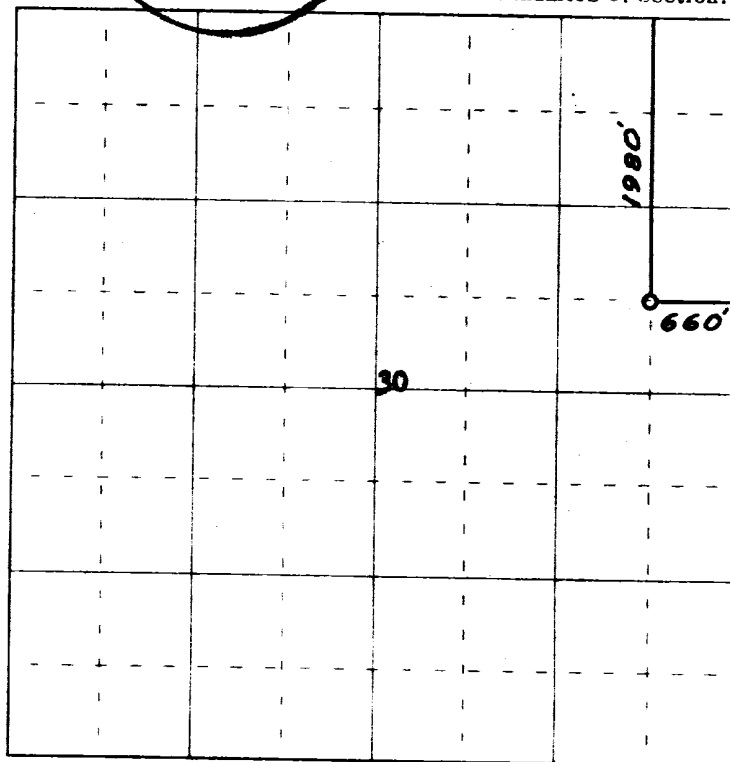
This is to certify that the information in Section A above is true and complete to the best of my knowledge and belief.

THE ATLANTIC REFINING COMPANY  
 (Operator)

Ad K. K. K.  
 (Representative)

P.O. Box 520  
 (Address)

Casper, Wyoming.



Scale 4 inches equal 1 mile

This is to certify that the above plat was prepared from field notes of actual surveys made by me or under my supervision and that the same are true and correct to the best of my knowledge and belief.

Date Surveyed 19 October 1958

James P. Leese  
 Registered Professional Engineer and/or Land Surveyor  
 James P. Leese N: Mex. Reg. No. 1163



Farmington, New Mexico