Form 9-331 b
(April 1952)

Budget Bureau No. 42-R359.4.
Approval expires 12-31-60.

(SUBMIT IN TRIPLICATE)

UNITED STATES
DEPARTMENT OF THE INTERIOR
GEOLOGICAL SURVEY

Indian Agency Consolidated Ute

Allottee 14-20-604-89

Lease No. Ute Mountain

SUNDRY NOTICES AND REPORTS ON WELLS

NOTICE OF INTENTION TO DRILL	X	SUBSEQUENT REPORT OF WATER SHUT-OFF	
NOTICE OF INTENTION TO CHANGE PLANS		SUBSEQUENT REPORT OF SHOOTING OR ACIDIZING	
NOTICE OF INTENTION TO TEST WATER SHUT-OFF		SUBSEQUENT REPORT OF ALTERING CASING	
NOTICE OF INTENTION TO REDRILL OR REPAIR WELL		SUBSEQUENT REPORT OF REDRILLING OR REPAIR	
NOTICE OF INTENTION TO SHOOT OR ACIDIZE		SUBSEQUENT REPORT OF ABANDONMENT	
NOTICE OF INTENTION TO PULL OR ALTER CASING		SUPPLEMENTARY WELL HISTORY	
NOTICE OF INTENTION TO ABANDON WELL			

RECEIVED MAY 26 1959 U.S. GEOLOGICAL SURVEY FARMINGTON, N.M.

(INDICATE ABOVE BY CHECK MARK NATURE OF REPORT, NOTICE, OR OTHER DATA)

May 25, 1959

Well No. 5 is located 660 ft. from {N/S} line and 1900 ft. from {E/W} line of sec. 21

SW/4 Sec. 21 (¼ Sec. and Sec. No.) 31N (Twp.) 14W (Range) N.M.P.M. (Meridian)

Verde Gallup Ext (Field) San Juan (County or Subdivision) New Mexico (State or Territory)

The elevation of the derrick floor above sea level is 5484.6 ft. G.L.

DETAILS OF WORK

(State names of and expected depths to objective sands; show sizes, weights, and lengths of proposed casings; indicate mudding jobs, cementing points, and all other important proposed work)

Propose to drill the above well to a total depth of approximately 3600'. We expect to test the Gallup Formation at approximately 3450', and any other zones that appear productive of oil or gas.

Casing Pattern: 150' of 8 5/8" csg cemented w/150 sks cement.
3450' of 5 1/2" csg cemented w/200 sks cement.
150' of 4 1/2" perforated liner.

If necessary propose to send oil free w/20,000 gals.

RECEIVED MAY 28 1959 OIL CON. COM. DIST. 3

I understand that this plan of work must receive approval in writing by the Geological Survey before operations may be commenced.

Company Magnolia Petroleum Company

Address Box 2406

Hobbs, New Mexico

By S. S. Young Jr.

Title District Superintendent

Form C-128
Revised 5/1/57

[illegible] COMMISSION

Well Location and Acreage Dedication Plat

Section A. Date [illegible]

[illegible] Lease [illegible]

[illegible] Unit Letter J Section [illegible] Township [illegible] Range [illegible] NMPM

[illegible] Feet From [illegible] Line, [illegible] Line

[illegible] G. L. Elevation [illegible] Acreage [illegible] Acres

Name of Producing Formation [illegible]

1. Is the Operator the only owner in the dedicated acreage outlined on the plat below? [illegible] Yes [illegible] No [illegible].

2. If answer is "No" [illegible] have all the owners been notified [illegible] Yes [illegible] No [illegible]. If answer is "No" [illegible] Type [illegible]

3. If answer [illegible] list the owners and their respective interests below:

Owner	Land Description

Section B.

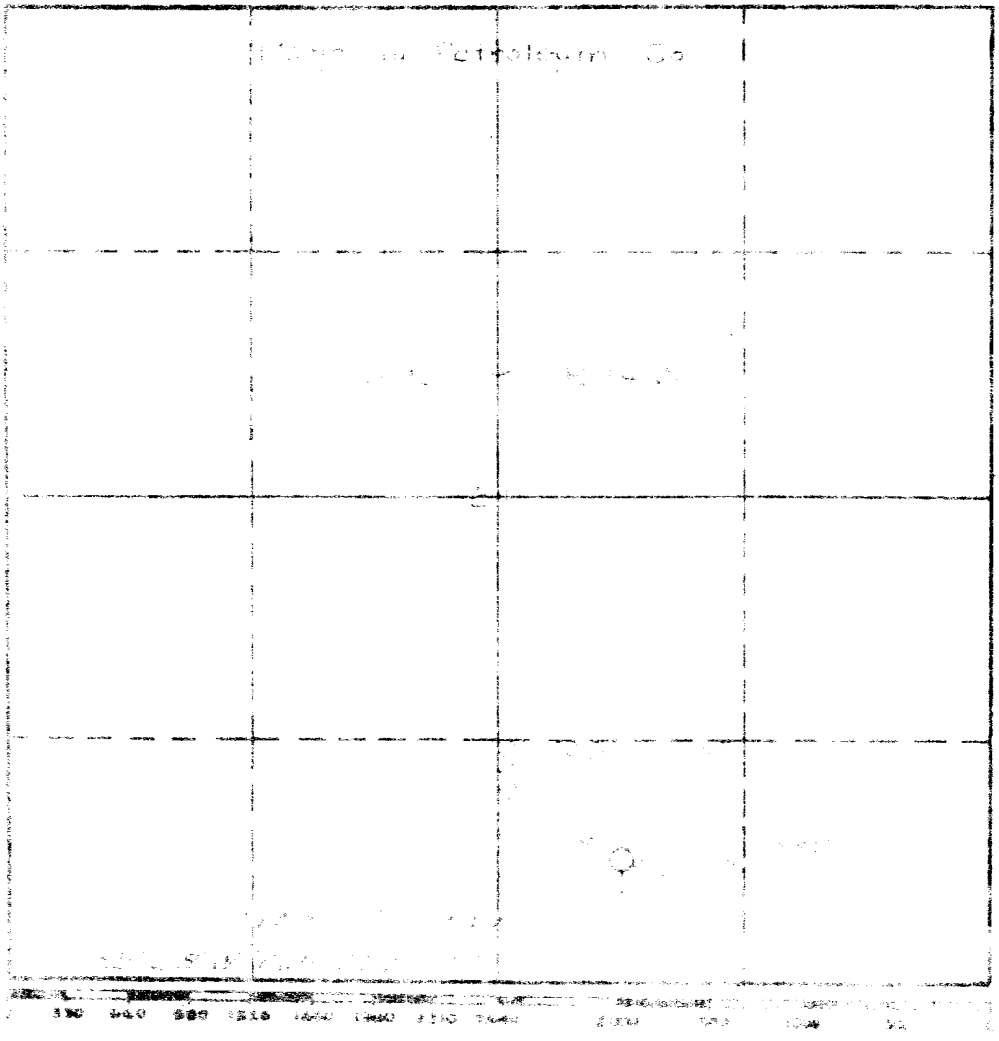

This is to certify that the information in Section A above is true and complete to the best of my knowledge and belief.

[illegible]

(Representative)

Address

This is to certify that the well location shown on the plat in Section B was plotted from field notes of actual surveys made by me or under my supervision and that the same is true and correct to the best of my knowledge and belief.

Date Surveyed [illegible]

Carl E. Turner

Registered Professional Engineer and/or Land Surveyor

Form C-128
Revised 5/1/57

NEW MEXICO OIL CONSERVATION COMMISSION

Well Location and Acreage Dedication Plat

Date May [illegible], 1959

Section A.

Operator MAGNOLIA PETROLEUM COMPANY Lease [illegible] Township [illegible] Range [illegible] NMPM
Well No. 5 Unit Letter J Section [illegible] Feet From [illegible] Line
Located 1980 Feet From East Line, [illegible] Dedicated Acreage 40 Acres
County San Juan G. L. Elevation [illegible]
Name of Producing Formation [illegible]

1. Is the Operator the only owner* in the dedicated acreage outlined on the plat below?
   Yes [illegible] No _____.
2. If the answer to question one is negative, do the interests of all the owners been consolidated by communitization agreement or otherwise? Yes ____ No ____. If answer is "yes," Type of Consolidation _____
3. If the answer to question two is negative, list all the owners and their respective interests below:

Owner	Land Description

ILLEGIBLE

Section B.

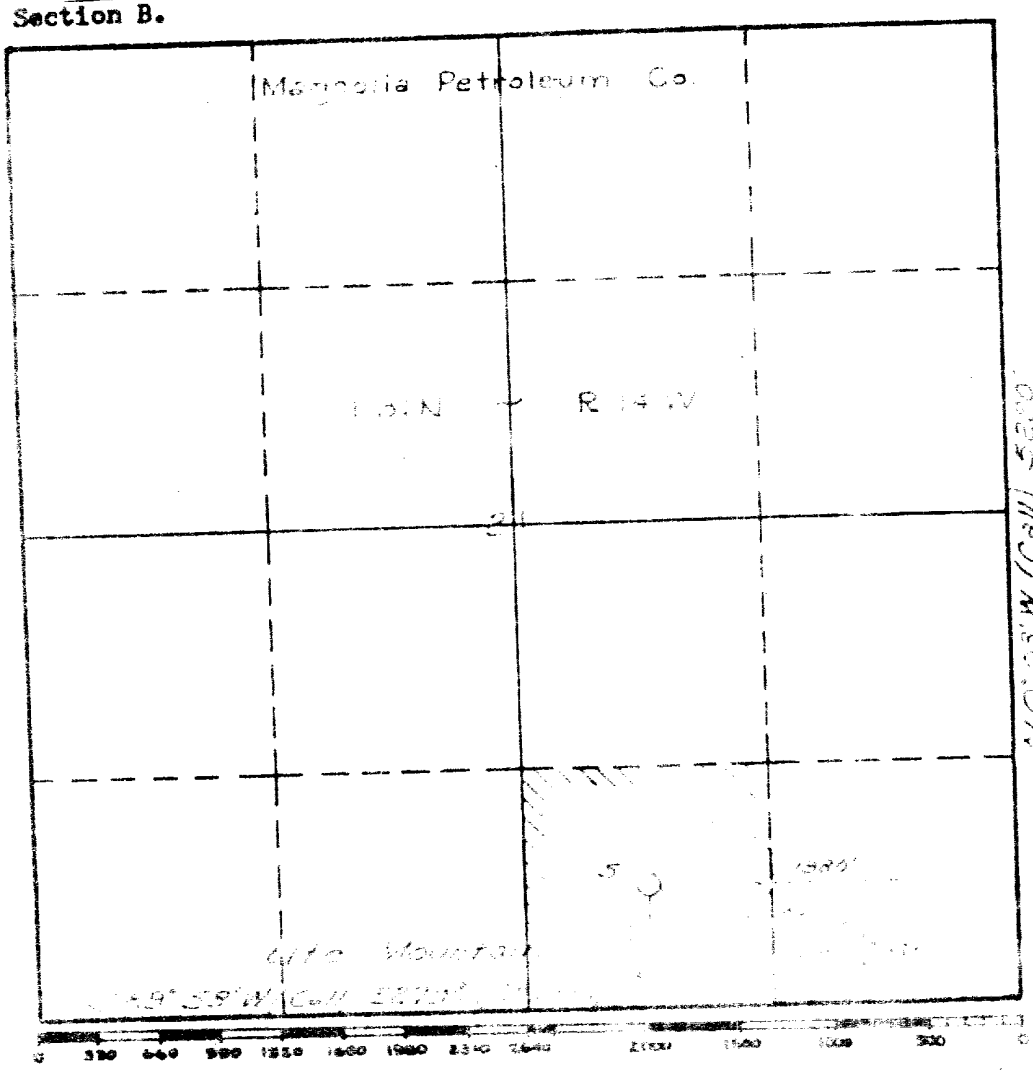

This is to certify that the information in Section A above is true and complete to the best of my knowledge and belief.

[illegible]
(Operator)

G. L. Lowry Jr.
(Representative)

[illegible]
Address

This is to certify that the well location shown on the plat in Section B was plotted from field notes of actual surveys made by me or under my supervision and that the same is true and correct to the best of my knowledge and belief.

Date Surveyed [illegible]

Carl E. Turner
Registered Professional Engineer and/or Land Surveyor

Certificate No. [illegible]



ILLEGIBLE

Form C-128
Revised 5/1/57

NEW MEXICO OIL CONSERVATION COMMISSION

Well Location and Acreage Dedication Plat

Date May 23, 1959

Operator [illegible] Lease [illegible]

Unit Letter J Section 21 Township [illegible] Range [illegible] NMPM

[illegible] Feet From [illegible] Line, [illegible] Feet From [illegible] Line

G. L. Elevation [illegible] Dedicated Acreage 40 Acres

Name of Producing Formation [illegible] Pool [illegible] Gallup

Is the ownership of all the owners in the dedicated acreage outlined on the plat below?

Has the interests of all the owners been consolidated by communitization agreement or otherwise? Yes ____ No ____. If answer is "yes" type of consolidation [illegible]

If answer is "no" list all the owners and their respective interests below:

Land Description

This is to certify that the information in Section A above is true and complete to the best of my knowledge and belief.

(Operator)

(Representative)

Box 2104, Hobbs, New Mexico
Address

This is to certify that the well location shown on this plat in Section B was plotted from field notes of actual surveys made by me or under my supervision, and that the same is true and correct to the best of my knowledge and belief.

Date Surveyed May [illegible]

Carl E. [illegible]
Registered Professional Engineer and/or Land Surveyor

Certificate No. [illegible]

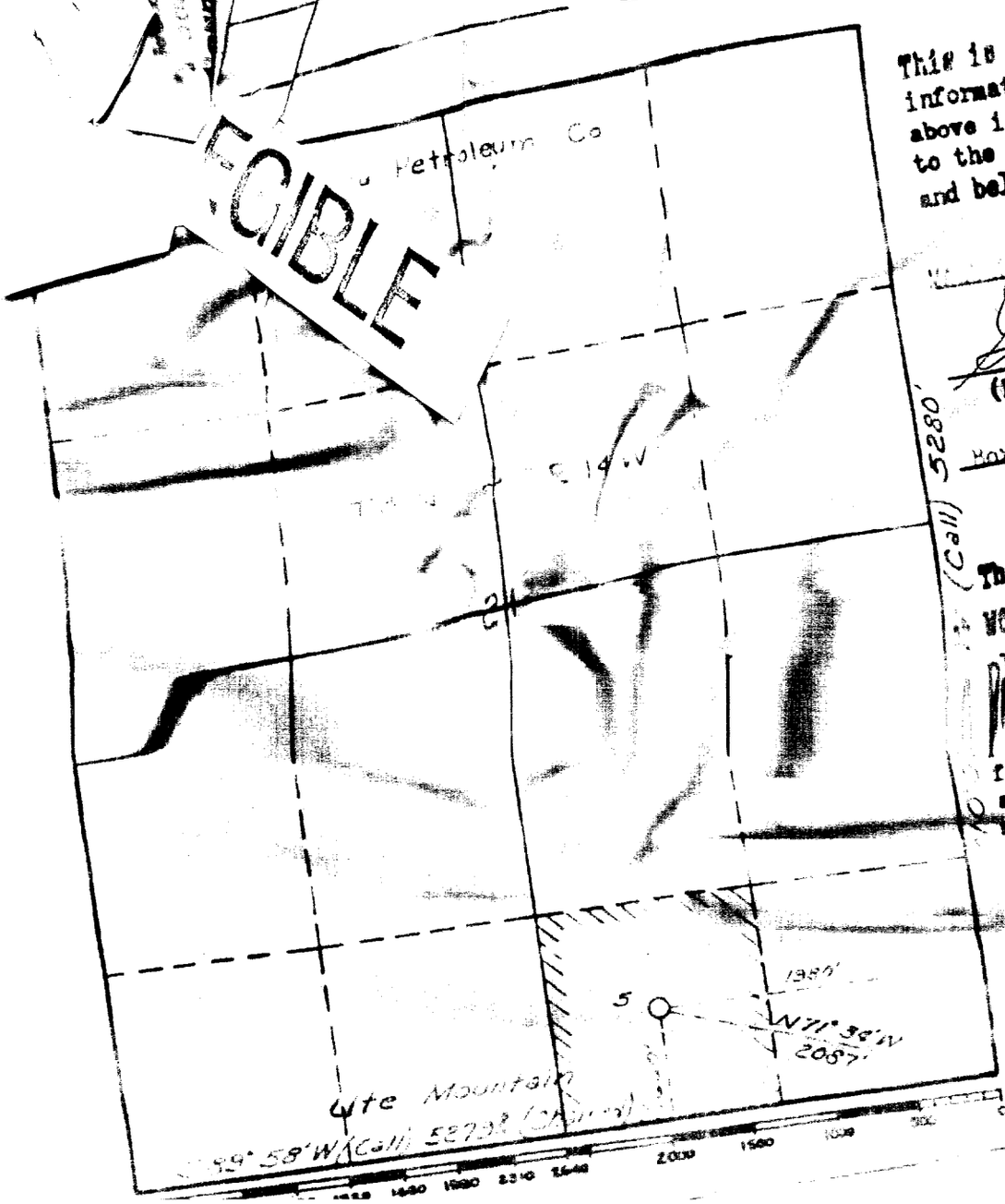

OIL CONSERV

Section A.

PETROLEUM COMPANY

Location

Section Calling

in the

"no," have the interests

agreement or otherwise?

Conservation

"no," like

Magnolia

STATE OF NEW MEXICO
CARL S
TURNER
No. 2491

Form C-128
Revised 5/3/57

NEW MEXICO OIL CONSERVATION COMMISSION

Well Location and Acreage Dedication Plat

Section A.

Date May 23, 1959

Operator MAGNOLIA PETROLEUM COMPANY Lease UTE MOUNTAIN
Well No. 5 Unit Letter [illegible] Section [illegible] Township [illegible] Range 14 W
Located 1980 Feet From East Line, [illegible] Feet From South
County San Juan G. L. Elevation [illegible] Dedicated Acreage [illegible]
Name of Producing Formation Gallup Pool Verde Gallup

1. Is the Operator the only owner in the dedicated acreage outlined on the plat below? Yes X No ____.
2. If the answer to question one is "no," have the interests of all the owners been consolidated by communitization agreement or otherwise? Yes ____ No ____. If answer is "yes," Type of Consolidation ____
3. If the answer to question two is "no," list all the owners and their respective interests below:

Owner	Land Description

Section B.



This is to certify that the information in Section A above is true and complete to the best of my knowledge and belief.

MAGNOLIA PETROLEUM COMPANY
(Operator)

G. S. Young Jr.
(Representative)

Box 2406, Hobbs, New Mexico
Address

This is to certify that the well location shown on the plat in Section B was plotted from field notes of actual surveys made by me or under my supervision and that the same is true and correct to the best of my knowledge and belief.

Date Surveyed May 2, 1959

[illegible]
Registered Professional Engineer and/or Land Surveyor.

Certificate No. ____

Revised 3/2/57

NEW MEXICO OIL CONSERVATION COMMISSION

Well Location and Acreage Dedication Plat

Section A.

Date [illegible] 1959

Operator MAGNOLIA PETROLEUM COMPANY Lease UTE MOUNTAIN

Well No. 5 Unit Letter [illegible] Section [illegible] Township 31N Range 14W

Located 1980 Feet From East Line, 660 Feet From South

County San Juan G. L. Elevation [illegible] Dedicated Acreage [illegible]

Producing Formation Gallup Pool Verde Gallup

1. Is the Operator the only owner in the dedicated acreage outlined on the plat below? Yes X No ____.
2. If the answer to question one is "no," have the interests of all the owners been consolidated by communitization agreement or otherwise? Yes ____ No ____. If answer is "yes," Type of Consolidation ____
3. If the answer to question two is "no," list all the owners and their respective interests below:

Owner	Land Description
ILLEGIBLE	

Section B.



This is to certify that the information in Section A above is true and complete to the best of my knowledge and belief.

MAGNOLIA PETROLEUM COMPANY
(Operator)

G. S. Young
(Representative)

Box 2406, Hobbs, New Mexico
Address

This is to certify that the well location shown on the plat in Section B was plotted from field notes of actual surveys made by me or under my supervision, and that the same is true and correct to the best of my knowledge and belief.

Date Surveyed [illegible]

[illegible]
Registered Professional Engineer and/or Land Surveyor.

Certificate No. ____