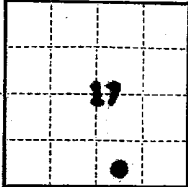


(SUBMIT IN TRIPLICATE)

UNITED STATES
DEPARTMENT OF THE INTERIOR
GEOLOGICAL SURVEY

Indian Agency **Ute Indian Tribal**
Contract No.
14-30-004-02
Allotment **SW/4SE/4 Sec. 17, T31N,**
R14W, N.M.P.M., San
Lease **Juan Co., New Mexico**



SUNDRY NOTICES AND REPORTS ON WELLS

NOTICE OF INTENTION TO DRILL	<input checked="" type="checkbox"/>	SUBSEQUENT REPORT OF WATER SHUT-OFF	
NOTICE OF INTENTION TO CHANGE PLANS		SUBSEQUENT REPORT OF SHOOTING OR ACIDIZING	
NOTICE OF INTENTION TO TEST WATER SHUT-OFF		SUBSEQUENT REPORT OF ALTERING CASING	
NOTICE OF INTENTION TO REDRILL OR REPAIR WELL		SUBSEQUENT REPORT OF REDRILLING OR REPAIR	
NOTICE OF INTENTION TO SHOOT OR ACIDIZE		SUBSEQUENT REPORT OF ABANDONMENT	
NOTICE OF INTENTION TO PULL OR ALTER CASING		SUPPLEMENTARY WELL HISTORY	JUN 4 1959
NOTICE OF INTENTION TO ABANDON WELL			

(INDICATE ABOVE BY CHECK MARK NATURE OF REPORT, NOTICE, OR OTHER DATA)

June 1, 1959


Well No. **4-17 Ute Indian** is located **660** ft. from **SW** line and **1900** ft. from **E** line of sec. **17**
SW/4 SE/4 Section 17 **31N** **14W** **N.M.P.M.**
(1/4 Sec. and Sec. No.) (Twp.) (Range) (Meridian)
Verde Gallup **San Juan** **New Mexico**
(Field) (County or Subdivision) (State or Territory)

The elevation of the derrick floor above sea level is **5740** ft. **C.L.**

DETAILS OF WORK

(State names of and expected depths to objective sands; show sizes, weights, and lengths of proposed casings; indicate mudding jobs, cementing points, and all other important proposed work)

We propose to: Set 100' 1 3/8" surface casing at 100' with 100 sacks. Drill to approximately 2700'. Set 5 1/2" casing at 2700' with 125 sacks, run 2 1/2" tool below Point Lockout and cement Point Lockout with 200 sacks. Perforate Gallup Formation. Sand oil flow. Run 2 1/8" tubing and install pump.



I understand that this plan of work must receive approval in writing by the Geological Survey before operation may be commenced.

Company **SOUTHERN UNION GAS COMPANY**

Address **1001 BURT BUILDING**

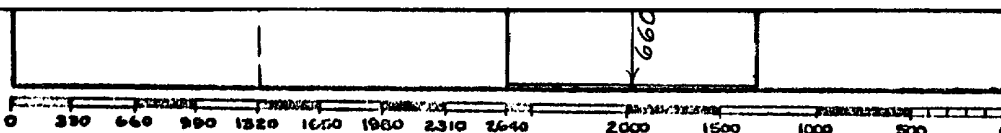
DALLAS 2, TEXAS

By

Title

L. S. Munnick

Exploration Engineer



Registered Professional
Engineer and Land Surveyor.

Certificate No. **3084**

(See instructions for completing this form on the reverse side)

NEW MEXICO OIL CONSERVATION COMMISSION
Well Location and Acreage Dedication Plat

Section A.

Date May 26, 1959

Operator Southern Union Gas Company Lease Ute Indian
Well No. 4-17 Unit Letter O Section 17 Township 31 North Range 14 West, NMPM
Located 660 Feet From South Line, 1980 Feet From East Line
County San Juan G. L. Elevation 5740 Dedicated Acreage 80 Acres
Name of Producing Formation Gallup Pool Verde-Gallup

1. Is the Operator the only owner* in the dedicated acreage outlined on the plat below?
Yes X No .
2. If the answer to question one is "no," have the interests of all the owners been consolidated by communitization agreement or otherwise? Yes No . If answer is "yes," Type of Consolidation
3. If the answer to question two is "no," list all the owners and their respective interests below:

Owner

Land Description



Section B

d	c	b	a
e	f	g	h
i	k	j	
m	n	Well 4-17 O 660' 1980'	p

This is to certify that the information in Section A above is true and complete to the best of my knowledge and belief.

SOUTHERN UNION GAS COMPANY

(Operator)

[Signature]
(Representative)

Burt Bldg., Dallas, Texas

Address

This is to certify that the well location shown on the plat in Section B was plotted from field notes of actual surveys made by me or under my supervision and that the same is true and correct to the best of my knowledge and belief.

Date Surveyed May 25, 1959

[Signature]
Registered Professional
Engineer and/or Land Surveyor.

Certificate No. 3084

(See instructions for completion of this form)