

(SUBMIT IN TRIPLICATE)

Indian Agency Navajo

APPROVED
MAY 25 1959
Billy J. Sawyer
BILLY J. SAWYER
ACTING DISTRICT ENGINEER

UNITED STATES
DEPARTMENT OF THE INTERIOR
GEOLOGICAL SURVEY

Allottee _____

Lease No. 14-20-000-2004

Op. No. 234871

Attached Plans
SUNDRY NOTICES AND REPORTS ON WELLS

NOTICE OF INTENTION TO DRILL _____	<input checked="" type="checkbox"/>	SUBSEQUENT REPORT OF WATER SHUT-OFF _____	
NOTICE OF INTENTION TO CHANGE PLANS _____		SUBSEQUENT REPORT OF SHOOTING OR ACIDIZING _____	
NOTICE OF INTENTION TO TEST WATER SHUT-OFF _____		SUBSEQUENT REPORT OF ALTERING CASING _____	
NOTICE OF INTENTION TO REDRILL OR REPAIR WELL _____		SUBSEQUENT REPORT OF REDRILLING OR REPAIR _____	
NOTICE OF INTENTION TO SHOOT OR ACIDIZE _____		SUBSEQUENT REPORT OF ABANDONMENT _____	
NOTICE OF INTENTION TO PULL OR ALTER CASING _____		SUPPLEMENTARY WELL HISTORY _____	
NOTICE OF INTENTION TO ABANDON WELL _____			

(INDICATE ABOVE BY CHECK MARK NATURE OF REPORT, NOTICE, OR OTHER DATA)

Navajo Tribe of Indians

March 24, 19 59

Well No. 13 is located 2100 ft. from N line and 530 ft. from E line of sec. 9
22-4 9 31-W 17-W
(1/4 Sec. and Sec. No.) (Twp.) (Range) (Meridian)
Chimney Rock San Juan New Mexico
(Field) (County or Subdivision) (State or Territory)

RECEIVED
MAR 26 1959
OIL CON. COM.
DIST. 3

The elevation of the derrick floor above sea level is 1260 ft.

DETAILS OF WORK

(State names of and expected depths to objective sands; show sizes, weights, and lengths of proposed casings; indicate mudding jobs, cementing points, and all other important proposed work)

CASING PROGRAM			CEMENT PROGRAM	CASING PROGRAM
Size	Wt.	Depth		Name
7"	23#	35'	Circulate to surface sufficient volume to	
4"	14#	1300'	cement at least 500' above pay zone.	

Completion Method: Seal oil fracture with 20,000 gal oil and 30,000# sand.
 Proposed total depth 1300' to test Gallup.

RECEIVED

MAR 25 1959

U. S. GEOLOGICAL SURVEY
WASHINGTON, NEW MEXICO


I understand that this plan of work must receive approval in writing by the Geological Survey before operations may be commenced.

Company Humble Oil & Refining Co.

Address Box 1600

Midland, Texas

By *B. P. Huntington*
Title Asst. Div. Chief Clerk



NEW MEXICO OIL CONSERVATION COMMISSION

Well Location and Acreage Dedication Plat

Section A.


Date 9-23-59

Operator HUMBLE OIL & REFG. CO Lease Navajo Tribe of Indians "F"
Well No. 13 Unit Letter J Section 9 Township 31-N Range 17-W N.M.P.M.
Located 2100 Feet From South Line, 530 Feet From East Line
County San Juan G. L. Elevation _____ Dedicated Acreage 40 Acres
Name of Producing Formation Gallup Sand Pool Chimney Rock

1. Is the Operator the only owner* in the dedicated acreage outlined on the plat below?
Yes No .
2. If the answer to question one is "no," have the interests of all the owners been consolidated by communitization agreement or otherwise? Yes No . If answer is "yes," Type of Consolidation _____
3. If the answer to question two is "no," list all the owners and their respective interests below:

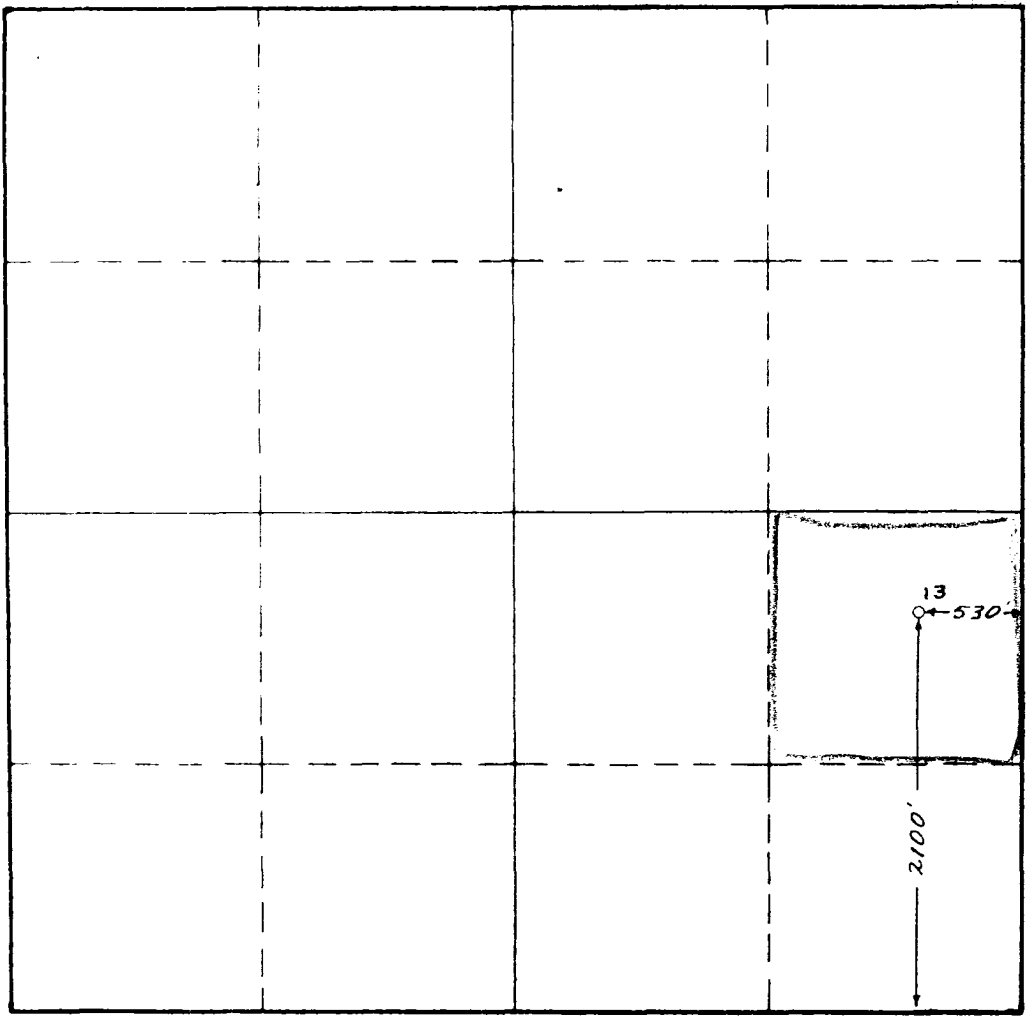
Owner

Land Description



U.S. GEOLOGICAL SURVEY
WASHINGTON, NEW MEXICO

Section B

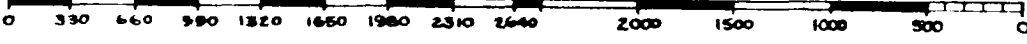


This is to certify that the information in Section A above is true and complete to the best of my knowledge and belief.

HUMBLE OIL & REFG. CO
(Operator)
Hugh S. ...
(Representative)
Assistant Division Supt.
Box 1600 Midland, Texas
Address

This is to certify that the well location shown on the plat in Section B was plotted from field notes of actual surveys made by me or under my supervision and that the same is true and correct to the best of my knowledge and belief.
Date Surveyed 9-20-59

W.S. Waterfield
Registered Professional
Engineer and/or Land Surveyor.



Certificate No. 1382

LEASE NO. 23471

W.A. - 2500