

OIL CONSERVATION COMMISSION
1000 Rio Brazos Rd.
Aztec, New Mexico

DATE 7-21-61

OIL CONSERVATION COMMISSION
BOX 871
SANTA FE, NEW MEXICO

RE: Proposed NSP _____

Proposed NSL _____

Proposed NFO _____

Proposed DC ✓

Gentlemen:

I have examined the application dated 7-19-61
for the Consolidated Oil Gas O'Shea #1-2 K-3-31-13
Operator Lease and Well No. S-T-R


and my recommendations are as follows:

Approve

Yours very truly,

OIL CONSERVATION COMMISSION

A. R. Gendrick



Consolidated Oil & Gas, Inc.

July 19, 1961

Executive Offices

SUITE 2112 TOWER BLDG.
DENVER-U. S. NATIONAL CENTER
1700 BROADWAY
DENVER 2, COLORADO
PHONE AMHERST 6-1306

Oil & Gas Conservation Commission
State of New Mexico
P. O. Box 871
Santa Fe, New Mexico

Gentlemen:

Please find our complete application in duplicate
for Administrative Approval for dual completion for our
O'Shea No. 1-3 well, located Sec. 3, T31N, R13W, R.M.P.M.

Very truly yours,

CONSOLIDATED OIL & GAS, INC.

George E. Farmer, Chief Engineer

GEF:bw

CC: Oil & Gas Conservation Commission
State of New Mexico
Artec, New Mexico

w/enclosures

Enc.





[Faint, illegible handwritten text]

[Faint, illegible handwritten text]

[Faint, illegible handwritten text]

[Faint, illegible handwritten text]

[Faint, illegible handwritten text]

[Faint, illegible handwritten text]

[Faint, illegible handwritten text]

[Faint, illegible handwritten text]

[Faint, illegible handwritten text]

[Faint, illegible handwritten text]

[Faint, illegible handwritten text]



NEW MEXICO OIL CONSERVATION COMMISSION

SANTA FE, NEW MEXICO

7-3-58

APPLICATION FOR DUAL COMPLETION

Field Name Blanco Mesaverde, Basin Dakota		County San Juan	Date July 19, 1961
Operator Consolidated Oil & Gas, Inc.		Lease O'Shea	Well No. 1-3
Location Unit K	Section 3	Township 31N	Range 13W

1. Has the New Mexico Oil Conservation Commission heretofore authorized the dual completion of a well in these same pools or in the same zones within one mile of the subject well? YES ☒ NO ☐
2. If answer is yes, identify one such instance: Order No. **R-1989**; Operator, Lease, and Well No.: **Consolidated Oil & Gas, Inc., Robinson Bros. 1-34**

3. The following facts are submitted:	Upper Zone	Lower Zone
a. Name of reservoir	Mesaverde	Dakota
b. Top and Bottom of Pay Section (Perforations)	4489-4512 4580-4589 4720-4723	6670-6710 6756-6760 6865-6875
c. Type of production (Oil or Gas)	Gas	Gas
d. Method of Production (Flowing or Artificial Lift)	Flowing	Flowing

4. The following are attached. (Please mark YES or NO)

- Yes** a. Diagrammatic Sketch of the Dual Completion, showing all casing strings, including size and setting, top of cement, perforated intervals, tubing strings, including diameters and setting depth, location and type of packers and side door chokes, and such other information as may be pertinent.
- Yes** b. Plat showing the location of all wells on applicant's lease, all offset wells on offset leases, and the names and addresses of operators of all leases offsetting applicant's lease.
- Yes** c. Waivers consenting to such dual completion from each offset operator, or in lieu thereof, evidence that said offset operators have been furnished copies of the application.*
- Yes** d. Electrical log of the well or other acceptable log with tops and bottoms of producing zones and intervals of perforation indicated thereon. (If such log is not available at the time application is filed, it shall be submitted as provided by Rule 112-A.)

5. List all offset operators to the lease on which this well is located together with their correct mailing address.
- Robinson Bros. Drilling Co., P. O. Box 430, Borger, Texas**

Standard Oil Co. of Texas, P. O. Box 635, Albuquerque, New Mexico



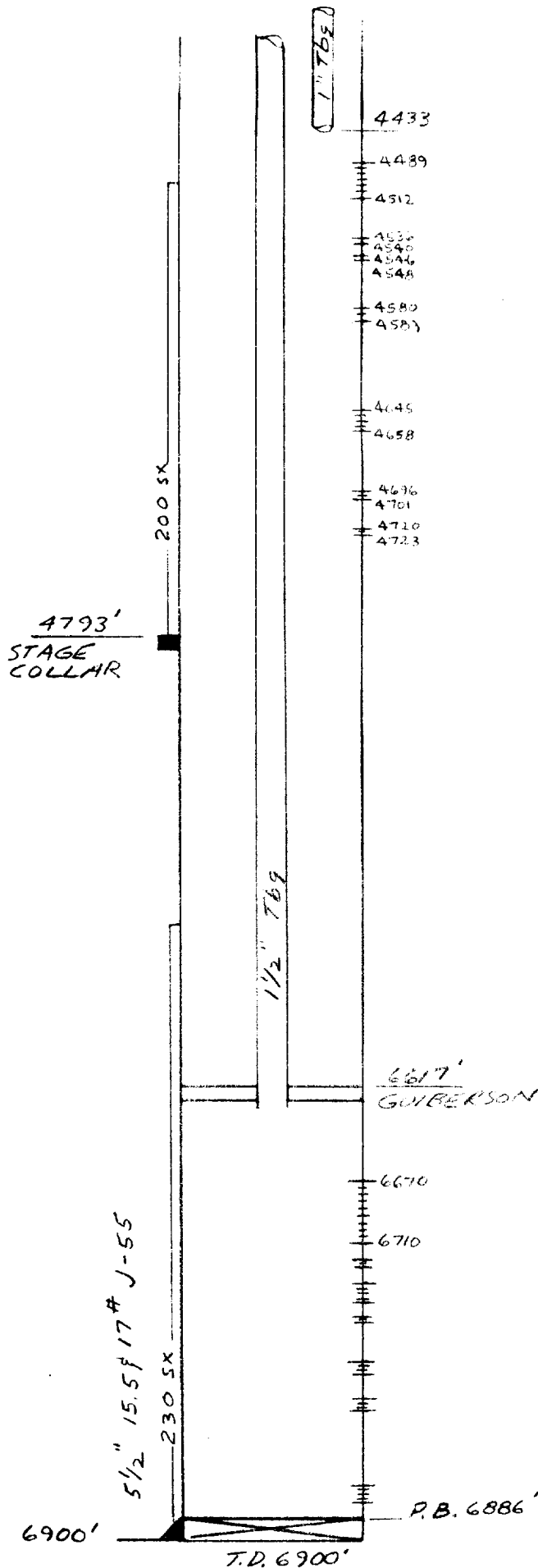
6. Were all operators listed in Item 5 above notified and furnished a copy of this application? YES ☒ NO ☐ . If answer is yes, give date of such notification **July 19, 1961**

CERTIFICATE: I, the undersigned, state that I am the **Chief Engineer** of the **Consolidated Oil & Gas, Inc.** (company), and that I am authorized by said company to make this report; and that this report was prepared under my supervision and direction and that the facts stated therein are true, correct and complete to the best of my knowledge.

[Signature]
Signature

* Should waivers from all offset operators not accompany an application for administrative approval, the New Mexico Oil Conservation Commission will hold the application for a period of twenty (20) days from date of receipt by the Commission's Santa Fe office. If, after said twenty-day period, no protest nor request for hearing is received by the Santa Fe office, the application will then be processed.

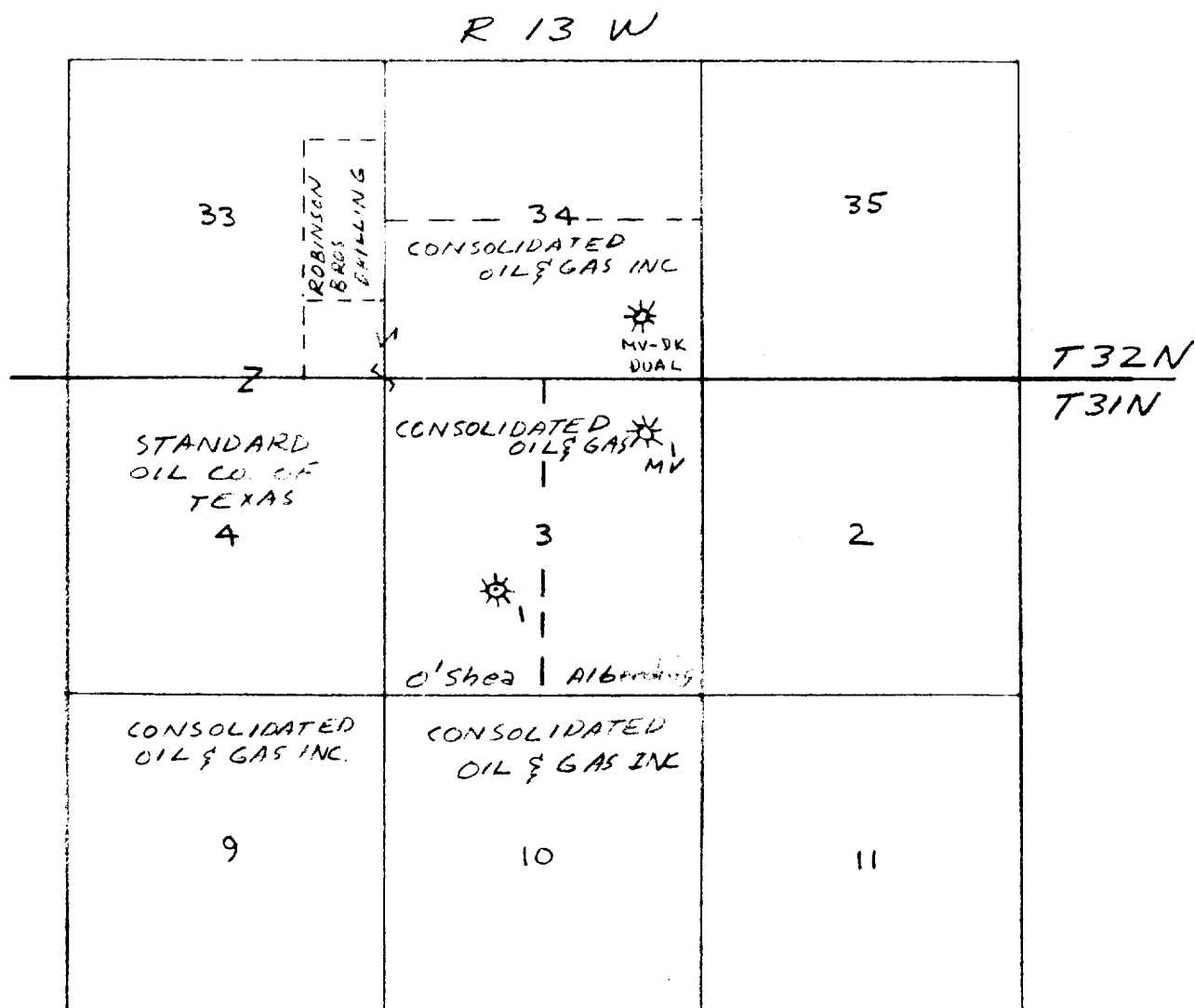
NOTE: If the proposed dual completion will result in an unorthodox well location and/or a non-standard perforation unit in either or both of the producing zones, then separate application for approval of the same should be filed simultaneously with this application.



Diagrammatic Sketch
To Accompany Application for
Dual Completion

CONSOLIDATED OIL & GAS, INC.
O'SHEA 1-3

K-3-31N-13W
San Juan County, New Mexico
July 19, 1961



Location Map

To Accompany Application for
Dual Completion

CONSOLIDATED OIL & GAS, INC.
O'SHEA 1-3

K-3-31N-13W
San Juan County, New Mexico
July 19, 1961

Robinson Bros. Drilling Co.
P. O. Box 430
Borger, Texas

Standard Oil Co. of Texas
P. O. Box 635
Albuquerque, N. Mex.