



Snyder Oil Corporation

P.O. Box 2038
Farmington, New Mexico 87499
(505) 632-8056

May 24, 1995

NEW MEXICO OIL CONSERVATION DIVISION
1000 Rio Brazos Road
Aztec, New Mexico 87410

Attn: Frank Chavez

RECEIVED
MAY 25 1995


OIL CORP. FILE
FILE 3


*Compass #1
22-31 13*

RE: Commingling Order PLC-110

Reference attached authorization to commingle our Sandrock CPD gathering
system (K) 23, T31N, R13W, San Juan County, NM.

Please be advised that this process has now been implemented per requirements
outlined in above referenced Order PLC-110.


Kay S. Eckstein
Production Analyst



STATE OF NEW MEXICO
ENERGY, MINERALS AND NATURAL RESOURCES DEPARTMENT

18 1995

OIL CONSERVATION DIVISION
2040 S. PACHECO
SANTA FE, NEW MEXICO 87505
(505) 827-7131

COMMINGLING ORDER PLC - 110

Snyder Oil Corporation
P.O. Box 2038
Farmington, New Mexico 87499-2038

Attention: Wayne L. Converse

The above-named company is hereby authorized to commingle Undesignated Fruitland Sand, Flora Vista Gallup and Basin Dakota Pool production from the following 18 wells shown on Exhibit "A" attached hereto.

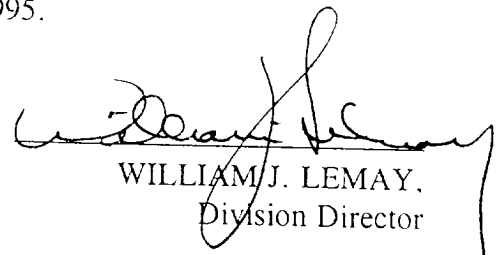
Production shall be allocated to each well by separately metering individual well production by allocation meters and multiplying individual fractional contributions of the sum of these meters by the central sales meter volume.

FURTHER: The operator shall notify the Aztec District Office of the Division upon implementation of the commingling process.

NOTE: This installation shall be installed and operated in accordance with the applicable provisions of Rule 309-B of the Division Rules and Regulations and the Division "Manual for the Installation and Operation of Commingling Facilities." It is the responsibility of the producer to notify the transporter of this commingling authority.

NOTE: This gathering system shall be known as the Sandrock CPD with one master sales meter located in Unit Letter "K" of Section 23, Township 31 North, Range 13 West, San Juan County, New Mexico.

DONE at Santa Fe, New Mexico, on this 15th day of May, 1995.


WILLIAM J. LEMAY,
Division Director

WJL/BES

cc: Oil Conservation Division - Aztec
US Bureau of Land Management - Farmington

Exhibit "A"

**Commingling Order PLC-110
Authorized Wells and Pools**

<i>Well</i>	<i>Location</i>	<i>Pool</i>
Compass Well No.1 ✓	NW/SE, 22-T31N-R13W	DK
Templeton Well No.1E ✓	NW/NE, 27-T31N-R13W	DK
Templeton Well No.1 ✓	NE/NW, 27-T31N-R13W	DK
Nance Well No.1 /	NW/SE, 27-T31N-R13W	DK
Nance Well No.1E /	SE/SW, 22-T31N-R13W	DK/GL
Kaufman Well No.1 \	SE/NE, 33-T31N-R13W	DK
Kaufman Well No.1E \	SW/SE, 33-T31N-R13W	DK/GL
Rourke Well No.1 ✓	SW/SW, 4-T30N-R13W	DK
Rourke Well No.1E /	NW/NW, 4-T30N-R13W	DK/GL
Payne Well No.1 /	NE/SW, 35-T31N-R13W	DK
Payne Well No.1E /	SW/SW, 35-T31N-R13W	DK/GL
Payne Well No.2 ✓	SE/NE, 35-T31N-R13W	DK
Payne Well No.2E ✓	SW/NW, 35-T31N-R13W	DK/GL
Payne Well No.3 ✓	NW/SW, 26-T31N-R13W	DK
Payne Well No.3E ✓	NW/NW, 26-T31N-R13W	DK/GL
Payne Well No.4 ✓	SE/SE, 35-T31N-R13W	FR
Langendorf Well No.1 /	SE/NE, 34-T31N-R13W	DK
Langendorf Well No.1E ✓	SE/SE, 34-T31N-R13W	GL

FL = Undesignated Fruitland Sand

GL = Flora Vista Gallup

DK = Basin Dakota

