

April 12, 1963

Gulf Oil Corporation
P. O. Drawer 1938
Roswell, New Mexico
Attention: Mr. F. L. Curtis, Jr.
Lease OG-1149

Southern Union Production Company
Fidelity Union Tower
Dallas 1, Texas
Lease S-11124

Mr. Frank A. Schulte
2630 Fidelity Union Tower
Dallas 1, Texas
Lease S-1205

Southern Union Production Company
Fidelity Union Tower
1507 Pacific
Dallas 1, Texas
Lease S-10403



Re: Termination A - 36-37-12
Gulf Oil Corp North Farmington
State B No. 1 Communitization
Bakota Formation
San Juan County, New Mexico

Gentlemen:

The Gulf Oil Corporation North Farmington State
"B" No. 1 Communitization became effective November
29, 1961, the Commissioner approved this Communitiza-
tion as of January 25, 1962.

100-100000

100-100000
100-100000
100-100000
100-100000
100-100000

100-100000
100-100000
100-100000
100-100000
100-100000


100-100000
100-100000
100-100000
100-100000
100-100000

100-100000
100-100000
100-100000
100-100000
100-100000

100-100000
100-100000
100-100000
100-100000
100-100000

100-100000

100-100000
100-100000
100-100000
100-100000
100-100000



Gulf Oil Corporation
Southern Union Production Company
Mr. Frank A. Schultz
Southern Union Production Company
April 12, 1963
- page 2 -

The terms under section five (5) of this agreement read "and shall remain in full force and effect for a period of one (1) year and so long thereafter as oil, dry gas, and liquid hydrocarbons extracted therefrom are produced from any part of said communitized unit in paying quantities".

Therefore, we are terminating this agreement effective as of December 1, 1962, and our records will be posted accordingly.

Very truly yours,

E. M. EMERY WALKER
COMMISSIONER OF PUBLIC LANDS

BY:
(Mrs.) Marian M. Rhea, Supervisor
Unit Division

ESW/mm/v
cc: Oil Conservation Commission
Aztec, New Mexico
Attention: Mr. Emery Arnold

Sulfur Oil Corporation
Southern Union Production Company
Mr. Frank A. Schmitz
Southern Union Production Company
April 14, 1963
- page 2 -

The terms under section five (5) of this agreement
shall remain in full force and effect
for a period of one (1) year and so long thereafter
as oil, dry gas, and liquid hydrocarbons extracted
therefrom are produced from the part of said com-
munity unit as being "classified".

It is hereby agreed that in carrying out this agreement
the parties shall be guided by the principles set forth
in the attached schedule.

Very truly yours,

By _____
Secretary of the Board of Directors

By _____
President, Supervisor
Sulfur Division

Witness my hand and the seal of the
Sulfur Division, April 14, 1963.

President, Supervisor

NUMBER OF COPIES RECEIVED	
DISTRIBUTION	
SANTA FE	
FILE	
U.S.G.S.	
LAND OFFICE	
TRANSPORTER	OIL
	GAS
PRORATION OFFICE	
OPERATOR	

NEW MEXICO OIL CONSERVATION COMMISSION
WELL LOCATION AND ACREAGE DEDICATION PLAT
 SEE INSTRUCTIONS FOR COMPLETING THIS FORM ON THE REVERSE SIDE

FORM C-128
 Revised 5/1/57


SECTION A

Operator Gulf Oil Corporation		Lease Farmington State "B"		Well No. 1
Unit Letter A	Section 36	Township 31N	Range 13W	County San Juan
Actual Footage Location of Well: 1040 feet from the north line and 1155 feet from the east line				
Ground Level Elev. 6010'	Producing Formation Dakota	Pool Basin-Dakota	Dedicated Acreage: 320 Acres	

1. Is the Operator the only owner in the dedicated acreage outlined on the plat below? YES _____ NO **X**. ("Owner" means the person who has the right to drill into and to produce from any pool and to appropriate the production either for himself or for himself and another. (65-3-29 (e) NMSA 1935 Comp.)
2. If the answer to question one is "no," have the interests of all the owners been consolidated by communitization agreement or otherwise? YES **X** NO _____. If answer is "yes," Type of Consolidation **Communitization Agreement**
3. If the answer to question two is "no," list all the owners and their respective interests below:

Owner	Land Description

SECTION B




I hereby certify that the information in SECTION A above is true and complete to the best of my knowledge and belief.

Name Ch. Beland
Position Area Production Manager
Company Gulf Oil Corporation
Date July 26, 1963

I hereby certify that the well location shown on the plat in SECTION B was plotted from field notes of actual surveys made by me or under my supervision, and that the same is true and correct to the best of my knowledge and belief.

Date Surveyed
Registered Professional Engineer and/or Land Surveyor
Certificate No.



INSTRUCTIONS FOR COMPLETION OF FORM C-128

1. Operator shall furnish and certify to the information called for in Section A.
2. Operator shall outline the dedicated acreage for *both* oil and gas wells on the plat in Section B.
3. A registered professional engineer or land surveyor registered in the State of New Mexico or approved by the Commission shall show on the plat the location of the well and certify this information in the space provided.
4. All distances shown on the plat must be from the outer boundaries of the Section.
5. If additional space is needed for listing owners and their respective interests as required in question 3 of Section A, please use space below.

